

**Hopedale**

364 West Street

Hopedale, MA 01747

Inquiry Number: 6211240.2s

October 01, 2020

**The EDR Radius Map™ Report with GeoCheck®**



6 Armstrong Road, 4th floor  
Shelton, CT 06484  
Toll Free: 800.352.0050  
[www.edrnet.com](http://www.edrnet.com)

# TABLE OF CONTENTS

<b>SECTION</b>	<b>PAGE</b>
Executive Summary .....	ES1
Overview Map .....	2
Detail Map .....	3
Map Findings Summary .....	4
Map Findings .....	8
Orphan Summary .....	73
Government Records Searched/Data Currency Tracking .....	GR-1
<b><u>GEOCHECK ADDENDUM</u></b>	
Physical Setting Source Addendum .....	A-1
Physical Setting Source Summary .....	A-2
Physical Setting SSURGO Soil Map .....	A-5
Physical Setting Source Map .....	A-14
Physical Setting Source Map Findings .....	A-16
Physical Setting Source Records Searched .....	PSGR-1

***Thank you for your business.***  
 Please contact EDR at 1-800-352-0050  
 with any questions or comments.

### Disclaimer - Copyright and Trademark Notice

This Report contains certain information obtained from a variety of public and other sources reasonably available to Environmental Data Resources, Inc. It cannot be concluded from this Report that coverage information for the target and surrounding properties does not exist from other sources. **NO WARRANTY EXPRESSED OR IMPLIED, IS MADE WHATSOEVER IN CONNECTION WITH THIS REPORT. ENVIRONMENTAL DATA RESOURCES, INC. SPECIFICALLY DISCLAIMS THE MAKING OF ANY SUCH WARRANTIES, INCLUDING WITHOUT LIMITATION, MERCHANTABILITY OR FITNESS FOR A PARTICULAR USE OR PURPOSE. ALL RISK IS ASSUMED BY THE USER. IN NO EVENT SHALL ENVIRONMENTAL DATA RESOURCES, INC. BE LIABLE TO ANYONE, WHETHER ARISING OUT OF ERRORS OR OMISSIONS, NEGLIGENCE, ACCIDENT OR ANY OTHER CAUSE, FOR ANY LOSS OF DAMAGE, INCLUDING, WITHOUT LIMITATION, SPECIAL, INCIDENTAL, CONSEQUENTIAL, OR EXEMPLARY DAMAGES. ANY LIABILITY ON THE PART OF ENVIRONMENTAL DATA RESOURCES, INC. IS STRICTLY LIMITED TO A REFUND OF THE AMOUNT PAID FOR THIS REPORT.** Purchaser accepts this Report "AS IS". Any analyses, estimates, ratings, environmental risk levels or risk codes provided in this Report are provided for illustrative purposes only, and are not intended to provide, nor should they be interpreted as providing any facts regarding, or prediction or forecast of, any environmental risk for any property. Only a Phase I Environmental Site Assessment performed by an environmental professional can provide information regarding the environmental risk for any property. Additionally, the information provided in this Report is not to be construed as legal advice.

Copyright 2020 by Environmental Data Resources, Inc. All rights reserved. Reproduction in any media or format, in whole or in part, of any report or map of Environmental Data Resources, Inc., or its affiliates, is prohibited without prior written permission. EDR and its logos (including Sanborn and Sanborn Map) are trademarks of Environmental Data Resources, Inc. or its affiliates. All other trademarks used herein are the property of their respective owners.

## EXECUTIVE SUMMARY

A search of available environmental records was conducted by Environmental Data Resources, Inc (EDR). The report was designed to assist parties seeking to meet the search requirements of EPA's Standards and Practices for All Appropriate Inquiries (40 CFR Part 312), the ASTM Standard Practice for Environmental Site Assessments (E 1527-13), the ASTM Standard Practice for Environmental Site Assessments for Forestland or Rural Property (E 2247-16), the ASTM Standard Practice for Limited Environmental Due Diligence: Transaction Screen Process (E 1528-14) or custom requirements developed for the evaluation of environmental risk associated with a parcel of real estate.

### TARGET PROPERTY INFORMATION

#### ADDRESS

364 WEST STREET  
HOPEDALE, MA 01747

#### COORDINATES

Latitude (North): 42.1478040 - 42° 8' 52.09"  
Longitude (West): 71.5652120 - 71° 33' 54.76"  
Universal Transverse Mercator: Zone 19  
UTM X (Meters): 288034.6  
UTM Y (Meters): 4669158.5  
Elevation: 295 ft. above sea level

### USGS TOPOGRAPHIC MAP ASSOCIATED WITH TARGET PROPERTY

Target Property Map: 5644824 MILFORD, MA  
Version Date: 2012  
  
South Map: 5645758 BLACKSTONE, MA  
Version Date: 2012

### AERIAL PHOTOGRAPHY IN THIS REPORT

Portions of Photo from: 20140718, 20140712  
Source: USDA

MAPPED SITES SUMMARY

Target Property Address:  
 364 WEST STREET  
 HOPEDALE, MA 01747

Click on Map ID to see full detail.

MAP ID	SITE NAME	ADDRESS	DATABASE ACRONYMS	RELATIVE ELEVATION	DIST (ft. & mi.) DIRECTION
<a href="#">1</a>	MD DRILLING AND BLAS	296 WEST ST	HW GEN	Higher	219, 0.041, NNE
<a href="#">A2</a>	ANTINARELLI STEPHEN	293 WEST ST	EDR Hist Auto	Higher	571, 0.108, NE
<a href="#">A3</a>	PLAIN AUTO	293 WEST ST	RCRA-VSQQ	Higher	571, 0.108, NE
<a href="#">A4</a>	EXECUTIVE PONTIAC CA	293 WEST ST	UST, HW GEN	Higher	571, 0.108, NE
<a href="#">B5</a>	COOK CO INC	252 MILFORD ST	HW GEN	Higher	881, 0.167, NNW
<a href="#">B6</a>			AST	Higher	881, 0.167, NNW
<a href="#">7</a>	MCGEE AUTOMOTIVE	234 WEST ST	RCRA NonGen / NLR, FINDS, ECHO	Higher	1190, 0.225, East
<a href="#">8</a>	NEAR NURSING HOME	1 COUNTRYSIDE DR	SHWS, RELEASE, ASBESTOS	Higher	1901, 0.360, NE
<a href="#">9</a>	ENTERPRISE STORAGE G	20 ASYLUM ST	SHWS, LAST, RELEASE	Higher	2325, 0.440, East
<a href="#">10</a>	ROADWAY RELEASE	194 WEST STREET	SHWS, RELEASE	Higher	3432, 0.650, ESE
<a href="#">11</a>	MISCOE HILL SCHOOL	148 NORTH AVE	SHWS, RELEASE	Higher	3680, 0.697, SSW
<a href="#">12</a>	COMMERCIAL PROPERTY	12 WALKER DR	SHWS, LUST, RELEASE	Higher	3732, 0.707, WNW
<a href="#">13</a>	GRAYMONT FAMILY TRUS	11 WALKER DR	SHWS, RELEASE	Higher	3859, 0.731, NW
<a href="#">14</a>	RED BARN COFFEE ROAS	2 WALKER DR	SHWS, RELEASE	Higher	3930, 0.744, NW
<a href="#">15</a>	DRAPER LANDFILL	161 FREEDOM ST	SHWS, SWF/LF, INST CONTROL, BROWNFIELDS, RELEASE,	Lower	4625, 0.876, SE
<a href="#">16</a>	HYDRAULIC OIL LEAK	93 JONES RD	SHWS, RELEASE	Higher	5012, 0.949, ESE



# EXECUTIVE SUMMARY

## TARGET PROPERTY SEARCH RESULTS

The target property was not listed in any of the databases searched by EDR.

## DATABASES WITH NO MAPPED SITES

No mapped sites were found in EDR's search of available ("reasonably ascertainable ") government records either on the target property or within the search radius around the target property for the following databases:

## STANDARD ENVIRONMENTAL RECORDS

### ***Federal NPL site list***

NPL..... National Priority List  
Proposed NPL..... Proposed National Priority List Sites  
NPL LIENS..... Federal Superfund Liens

### ***Federal Delisted NPL site list***

Delisted NPL..... National Priority List Deletions

### ***Federal CERCLIS list***

FEDERAL FACILITY..... Federal Facility Site Information listing  
SEMS..... Superfund Enterprise Management System

### ***Federal CERCLIS NFRAP site list***

SEMS-ARCHIVE..... Superfund Enterprise Management System Archive

### ***Federal RCRA CORRACTS facilities list***

CORRACTS..... Corrective Action Report

### ***Federal RCRA non-CORRACTS TSD facilities list***

RCRA-TSDF..... RCRA - Treatment, Storage and Disposal

### ***Federal RCRA generators list***

RCRA-LQG..... RCRA - Large Quantity Generators  
RCRA-SQG..... RCRA - Small Quantity Generators

### ***Federal institutional controls / engineering controls registries***

LUCIS..... Land Use Control Information System  
US ENG CONTROLS..... Engineering Controls Sites List  
US INST CONTROLS..... Institutional Controls Sites List

## EXECUTIVE SUMMARY

### ***Federal ERNS list***

ERNS..... Emergency Response Notification System

### ***State and tribal landfill and/or solid waste disposal site lists***

SWF/LF..... Solid Waste Facility Database/Transfer Stations

### ***State and tribal leaking storage tank lists***

LUST..... Leaking Underground Storage Tank Listing  
INDIAN LUST..... Leaking Underground Storage Tanks on Indian Land

### ***State and tribal registered storage tank lists***

FEMA UST..... Underground Storage Tank Listing  
INDIAN UST..... Underground Storage Tanks on Indian Land

### ***State and tribal institutional control / engineering control registries***

INST CONTROL..... Sites With Activity and Use Limitation

### ***State and tribal voluntary cleanup sites***

INDIAN VCP..... Voluntary Cleanup Priority Listing

### ***State and tribal Brownfields sites***

BROWNFIELDS..... Completed Brownfields Covenants Listing

### **ADDITIONAL ENVIRONMENTAL RECORDS**

#### ***Local Brownfield lists***

US BROWNFIELDS..... A Listing of Brownfields Sites

#### ***Local Lists of Landfill / Solid Waste Disposal Sites***

INDIAN ODI..... Report on the Status of Open Dumps on Indian Lands  
DEBRIS REGION 9..... Torres Martinez Reservation Illegal Dump Site Locations  
ODI..... Open Dump Inventory  
IHS OPEN DUMPS..... Open Dumps on Indian Land

#### ***Local Lists of Hazardous waste / Contaminated Sites***

US HIST CDL..... Delisted National Clandestine Laboratory Register  
US CDL..... National Clandestine Laboratory Register  
PFAS..... PFAS Contaminated Sites Listing

#### ***Local Land Records***

LIENS..... Liens Information Listing  
LIENS 2..... CERCLA Lien Information

## EXECUTIVE SUMMARY

### **Records of Emergency Release Reports**

HMIRS.....	Hazardous Materials Information Reporting System
RELEASE.....	Reportable Releases Database
SPILLS.....	Historical Spill List
SPILLS 90.....	SPILLS 90 data from FirstSearch
SPILLS 80.....	SPILLS 80 data from FirstSearch

### **Other Ascertainable Records**

FUDS.....	Formerly Used Defense Sites
DOD.....	Department of Defense Sites
SCRD DRYCLEANERS.....	State Coalition for Remediation of Drycleaners Listing
US FIN ASSUR.....	Financial Assurance Information
EPA WATCH LIST.....	EPA WATCH LIST
2020 COR ACTION.....	2020 Corrective Action Program List
TSCA.....	Toxic Substances Control Act
TRIS.....	Toxic Chemical Release Inventory System
SSTS.....	Section 7 Tracking Systems
ROD.....	Records Of Decision
RMP.....	Risk Management Plans
RAATS.....	RCRA Administrative Action Tracking System
PRP.....	Potentially Responsible Parties
PADS.....	PCB Activity Database System
ICIS.....	Integrated Compliance Information System
FTTS.....	FIFRA/ TSCA Tracking System - FIFRA (Federal Insecticide, Fungicide, & Rodenticide Act)/TSCA (Toxic Substances Control Act)
MLTS.....	Material Licensing Tracking System
COAL ASH DOE.....	Steam-Electric Plant Operation Data
COAL ASH EPA.....	Coal Combustion Residues Surface Impoundments List
PCB TRANSFORMER.....	PCB Transformer Registration Database
RADINFO.....	Radiation Information Database
HIST FTTS.....	FIFRA/TSCA Tracking System Administrative Case Listing
DOT OPS.....	Incident and Accident Data
CONSENT.....	Superfund (CERCLA) Consent Decrees
INDIAN RESERV.....	Indian Reservations
FUSRAP.....	Formerly Utilized Sites Remedial Action Program
UMTRA.....	Uranium Mill Tailings Sites
LEAD SMELTERS.....	Lead Smelter Sites
US AIRS.....	Aerometric Information Retrieval System Facility Subsystem
US MINES.....	Mines Master Index File
ABANDONED MINES.....	Abandoned Mines
FINDS.....	Facility Index System/Facility Registry System
ECHO.....	Enforcement & Compliance History Information
DOCKET HWC.....	Hazardous Waste Compliance Docket Listing
UXO.....	Unexploded Ordnance Sites
FUELS PROGRAM.....	EPA Fuels Program Registered Listing
AIRS.....	Permitted Facilities Listing
ASBESTOS.....	ASBESTOS
DRYCLEANERS.....	Regulated Drycleaning Facilities
ENF.....	Enforcement Action Cases
Financial Assurance.....	Financial Assurance Information Listing
GWDP.....	Ground Water Discharge Permits
MERCURY.....	Mercury Product Recycling Drop-Off Locations Listing

## EXECUTIVE SUMMARY

NPDES..... NPDES Permit Listing  
TIER 2..... Tier 2 Information Listing  
TSD..... TSD Facility  
UIC..... Underground Injection Control Listing  
MINES MRDS..... Mineral Resources Data System

### EDR HIGH RISK HISTORICAL RECORDS

#### ***EDR Exclusive Records***

EDR MGP..... EDR Proprietary Manufactured Gas Plants  
EDR Hist Cleaner..... EDR Exclusive Historical Cleaners

### EDR RECOVERED GOVERNMENT ARCHIVES

#### ***Exclusive Recovered Govt. Archives***

RGA HWS..... Recovered Government Archive State Hazardous Waste Facilities List  
RGA LUST..... Recovered Government Archive Leaking Underground Storage Tank

### SURROUNDING SITES: SEARCH RESULTS

Surrounding sites were identified in the following databases.

Elevations have been determined from the USGS Digital Elevation Model and should be evaluated on a relative (not an absolute) basis. Relative elevation information between sites of close proximity should be field verified. Sites with an elevation equal to or higher than the target property have been differentiated below from sites with an elevation lower than the target property.

Page numbers and map identification numbers refer to the EDR Radius Map report where detailed data on individual sites can be reviewed.

Sites listed in ***bold italics*** are in multiple databases.

Unmappable (orphan) sites are not considered in the foregoing analysis.

### STANDARD ENVIRONMENTAL RECORDS

#### ***Federal RCRA generators list***

RCRA-VSQG: RCRAInfo is EPA's comprehensive information system, providing access to data supporting the Resource Conservation and Recovery Act (RCRA) of 1976 and the Hazardous and Solid Waste Amendments (HSWA) of 1984. The database includes selective information on sites which generate, transport, store, treat and/or dispose of hazardous waste as defined by the Resource Conservation and Recovery Act (RCRA). Very small quantity generators (VSQGs) generate less than 100 kg of hazardous waste, or less than 1 kg of acutely hazardous waste per month.

A review of the RCRA-VSQG list, as provided by EDR, and dated 06/15/2020 has revealed that there is 1 RCRA-VSQG site within approximately 0.25 miles of the target property.

<u>Equal/Higher Elevation</u>	<u>Address</u>	<u>Direction / Distance</u>	<u>Map ID</u>	<u>Page</u>
PLAIN AUTO EPA ID:: MAD981063969	293 WEST ST	NE 0 - 1/8 (0.108 mi.)	A3	8

## EXECUTIVE SUMMARY

### **State- and tribal - equivalent CERCLIS**

SHWS: Contains information on releases of oil and hazardous materials that have been reported to DEP.

A review of the SHWS list, as provided by EDR, and dated 06/24/2020 has revealed that there are 9 SHWS sites within approximately 1 mile of the target property.

<u>Equal/Higher Elevation</u>	<u>Address</u>	<u>Direction / Distance</u>	<u>Map ID</u>	<u>Page</u>
<b>NEAR NURSING HOME</b> Release Tracking Number: 2-0011208 Current Status: RAO	<b>1 COUNTRYSIDE DR</b>	<b>NE 1/4 - 1/2 (0.360 mi.)</b>	<b>8</b>	<b>16</b>
<b>ENTERPRISE STORAGE G</b> Release Tracking Number: 2-0015080 Current Status: RAO	<b>20 ASYLUM ST</b>	<b>E 1/4 - 1/2 (0.440 mi.)</b>	<b>9</b>	<b>35</b>
<b>ROADWAY RELEASE</b> Release Tracking Number: 2-0020195 Current Status: PSNC	<b>194 WEST STREET</b>	<b>ESE 1/2 - 1 (0.650 mi.)</b>	<b>10</b>	<b>42</b>
<b>MISCOE HILL SCHOOL</b> Release Tracking Number: 2-0020836 Current Status: PSNC	<b>148 NORTH AVE</b>	<b>SSW 1/2 - 1 (0.697 mi.)</b>	<b>11</b>	<b>43</b>
<b>COMMERCIAL PROPERTY</b> Release Tracking Number: 2-0019385 Current Status: TIER1D	<b>12 WALKER DR</b>	<b>WNW 1/2 - 1 (0.707 mi.)</b>	<b>12</b>	<b>45</b>
<b>GRAYMONT FAMILY TRUS</b> Release Tracking Number: 2-0011857 Current Status: DPS	<b>11 WALKER DR</b>	<b>NW 1/2 - 1 (0.731 mi.)</b>	<b>13</b>	<b>54</b>
<b>RED BARN COFFEE ROAS</b> Release Tracking Number: 2-0015631 Current Status: DPS	<b>2 WALKER DR</b>	<b>NW 1/2 - 1 (0.744 mi.)</b>	<b>14</b>	<b>55</b>
<b>HYDRAULIC OIL LEAK</b> Release Tracking Number: 2-0020456 Current Status: PSNC	<b>93 JONES RD</b>	<b>ESE 1/2 - 1 (0.949 mi.)</b>	<b>16</b>	<b>71</b>
<u>Lower Elevation</u>	<u>Address</u>	<u>Direction / Distance</u>	<u>Map ID</u>	<u>Page</u>
<b>DRAPER LANDFILL</b> Release Tracking Number: 2-0000765 Release Tracking Number: 2-0016139 Release Tracking Number: 2-0016288 Current Status: TMPS Current Status: RAONR	<b>161 FREEDOM ST</b>	<b>SE 1/2 - 1 (0.876 mi.)</b>	<b>15</b>	<b>57</b>

### **State and tribal leaking storage tank lists**

LAST: The Leaking Aboveground Storage Tanks database

A review of the LAST list, as provided by EDR, and dated 06/24/2020 has revealed that there is 1 LAST

## EXECUTIVE SUMMARY

site within approximately 0.5 miles of the target property.

<u>Equal/Higher Elevation</u>	<u>Address</u>	<u>Direction / Distance</u>	<u>Map ID</u>	<u>Page</u>
<b>ENTERPRISE STORAGE G</b> Release Tracking Number / Current Status: 2-0015080 / RAO	<b>20 ASYLUM ST</b>	<b>E 1/4 - 1/2 (0.440 mi.)</b>	<b>9</b>	<b>35</b>

### **State and tribal registered storage tank lists**

UST: The Underground Storage Tank database contains registered USTs. USTs are regulated under Subtitle I of the Resource Conservation and Recovery Act (RCRA). The data come from the Department of Environmental Protection's Summary Listing of all the Tanks Registered in the State of Massachusetts.

A review of the UST list, as provided by EDR, and dated 07/02/2020 has revealed that there is 1 UST site within approximately 0.25 miles of the target property.

<u>Equal/Higher Elevation</u>	<u>Address</u>	<u>Direction / Distance</u>	<u>Map ID</u>	<u>Page</u>
<b>EXECUTIVE PONTIAC CA</b> Tank Status: Tank Removed Facility Id: 16784	<b>293 WEST ST</b>	<b>NE 0 - 1/8 (0.108 mi.)</b>	<b>A4</b>	<b>11</b>

AST: The Aboveground Storage Tank database contains registered ASTs. The data come from the Department of Environmental Protection's Summary Listing of all the Tanks Registered in the State of Massachusetts.

A review of the AST list, as provided by EDR, has revealed that there is 1 AST site within approximately 0.25 miles of the target property.

<u>Equal/Higher Elevation</u>	<u>Address</u>	<u>Direction / Distance</u>	<u>Map ID</u>	<u>Page</u>
Not reported Database: AST, Date of Government Version: 02/18/2020 Release Tracking Number: 22592		<b>NNW 1/8 - 1/4 (0.167 mi.)</b>	<b>B6</b>	<b>13</b>

### **ADDITIONAL ENVIRONMENTAL RECORDS**

#### **Other Ascertainable Records**

RCRA NonGen / NLR: RCRAInfo is EPA's comprehensive information system, providing access to data supporting the Resource Conservation and Recovery Act (RCRA) of 1976 and the Hazardous and Solid Waste Amendments (HSWA) of 1984. The database includes selective information on sites which generate, transport, store, treat and/or dispose of hazardous waste as defined by the Resource Conservation and Recovery Act (RCRA). Non-Generators do not presently generate hazardous waste.

A review of the RCRA NonGen / NLR list, as provided by EDR, and dated 06/15/2020 has revealed that there is 1 RCRA NonGen / NLR site within approximately 0.25 miles of the target property.

<u>Equal/Higher Elevation</u>	<u>Address</u>	<u>Direction / Distance</u>	<u>Map ID</u>	<u>Page</u>
<b>MCGEE AUTOMOTIVE</b>	<b>234 WEST ST</b>	<b>E 1/8 - 1/4 (0.225 mi.)</b>	<b>7</b>	<b>14</b>

## EXECUTIVE SUMMARY

EPA ID:: MAD985273770

HW GEN: Permanent generator identification numbers for all Massachusetts generators of hazardous waste and waste oil that have registered with or notified MassDEP of their hazardous waste activities.

A review of the HW GEN list, as provided by EDR, and dated 06/19/2020 has revealed that there are 3 HW GEN sites within approximately 0.25 miles of the target property.

<u>Equal/Higher Elevation</u>	<u>Address</u>	<u>Direction / Distance</u>	<u>Map ID</u>	<u>Page</u>
MD DRILLING AND BLAS State Generator Status: SQG-MA EPA Id: MV5084780273	296 WEST ST	NNE 0 - 1/8 (0.041 mi.)	1	8
<b>EXECUTIVE PONTIAC CA</b> State Generator Status: SQG-MA EPA Id: MAD981063969	<b>293 WEST ST</b>	<b>NE 0 - 1/8 (0.108 mi.)</b>	<b>A4</b>	<b>11</b>
COOK CO INC State Generator Status: SQG-MA EPA Id: MV5086343300	252 MILFORD ST	NNW 1/8 - 1/4 (0.167 mi.)	B5	13

### EDR HIGH RISK HISTORICAL RECORDS

#### **EDR Exclusive Records**

EDR Hist Auto: EDR has searched selected national collections of business directories and has collected listings of potential gas station/filling station/service station sites that were available to EDR researchers. EDR's review was limited to those categories of sources that might, in EDR's opinion, include gas station/filling station/service station establishments. The categories reviewed included, but were not limited to gas, gas station, gasoline station, filling station, auto, automobile repair, auto service station, service station, etc. This database falls within a category of information EDR classifies as "High Risk Historical Records", or HRHR. EDR's HRHR effort presents unique and sometimes proprietary data about past sites and operations that typically create environmental concerns, but may not show up in current government records searches.

A review of the EDR Hist Auto list, as provided by EDR, has revealed that there is 1 EDR Hist Auto site within approximately 0.125 miles of the target property.

<u>Equal/Higher Elevation</u>	<u>Address</u>	<u>Direction / Distance</u>	<u>Map ID</u>	<u>Page</u>
ANTINARELLI STEPHEN	293 WEST ST	NE 0 - 1/8 (0.108 mi.)	A2	8

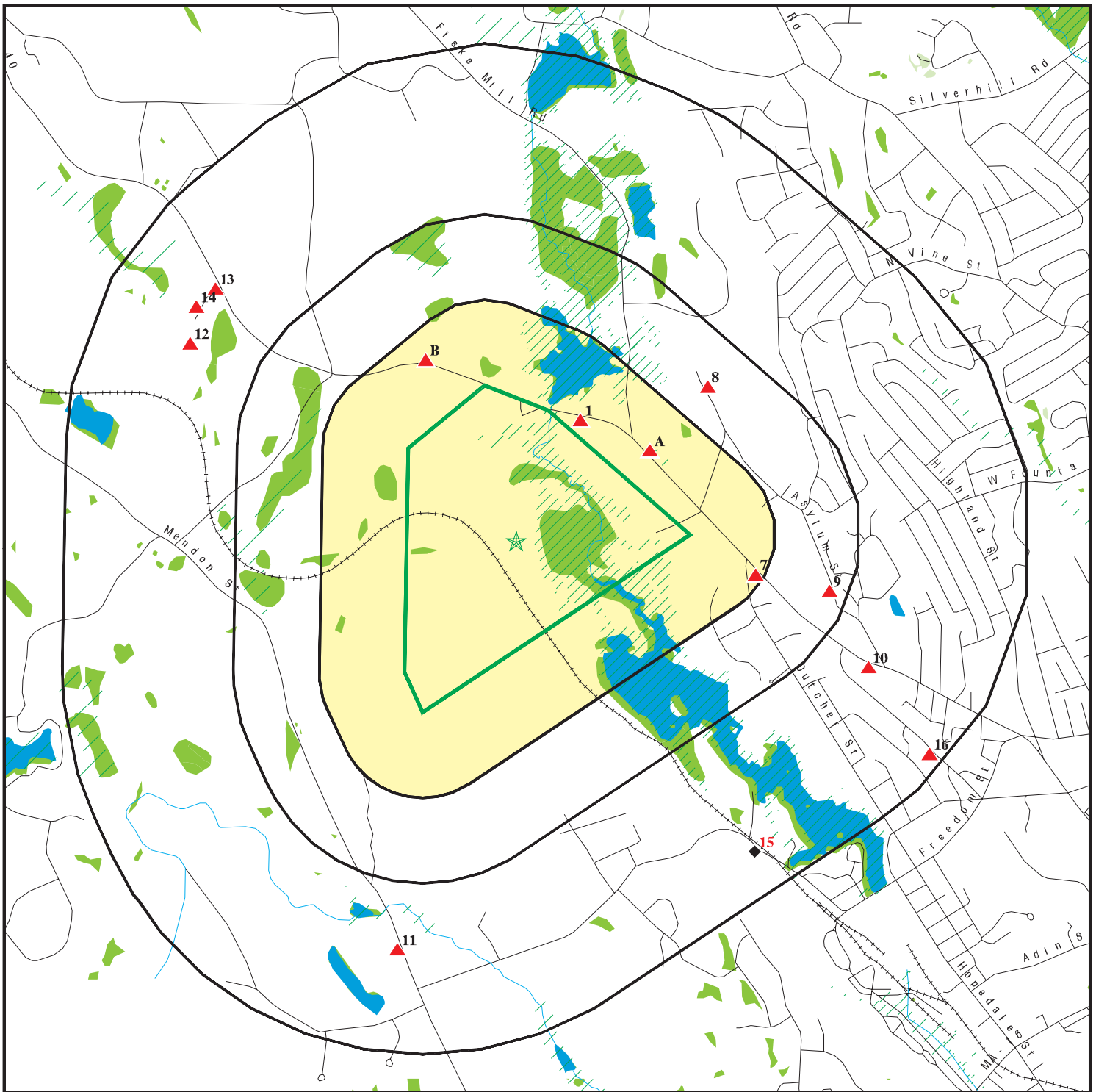
## EXECUTIVE SUMMARY

Due to poor or inadequate address information, the following sites were not mapped. Count: 10 records.

<u>Site Name</u>	<u>Database(s)</u>
#2 FUEL OIL RELEASE	SHWS, LUST, RELEASE, ASBESTOS
TOWN OF HOPEDALE	SHWS, RELEASE
NER AUCTION SYSTEMS OF MA INC	SHWS, RELEASE
HIGHWAY	SHWS, RELEASE
MENDON STREET	SHWS, RELEASE
MILFORD TOWN LINE IN VICINTY OF	SHWS, RELEASE
CHURCH DEMOLITION SITE	SWF/LF
UPTON DEPT	LUST, RELEASE
HOPEDALE PUBLIC SCHOOL JR/SR	FINDS
HOPEDALE WATER DEPARTMENT-GREEN ST	FINDS



# OVERVIEW MAP - 6211240.2S



Target Property

Sites at elevations higher than or equal to the target property

Sites at elevations lower than the target property

Manufactured Gas Plants

National Priority List Sites

Dept. Defense Sites

Indian Reservations BIA

Special Flood Hazard Area (1%)

0.2% Annual Chance Flood Hazard

National Wetland Inventory

State Wetlands

Areas of Critical Environmental Concern

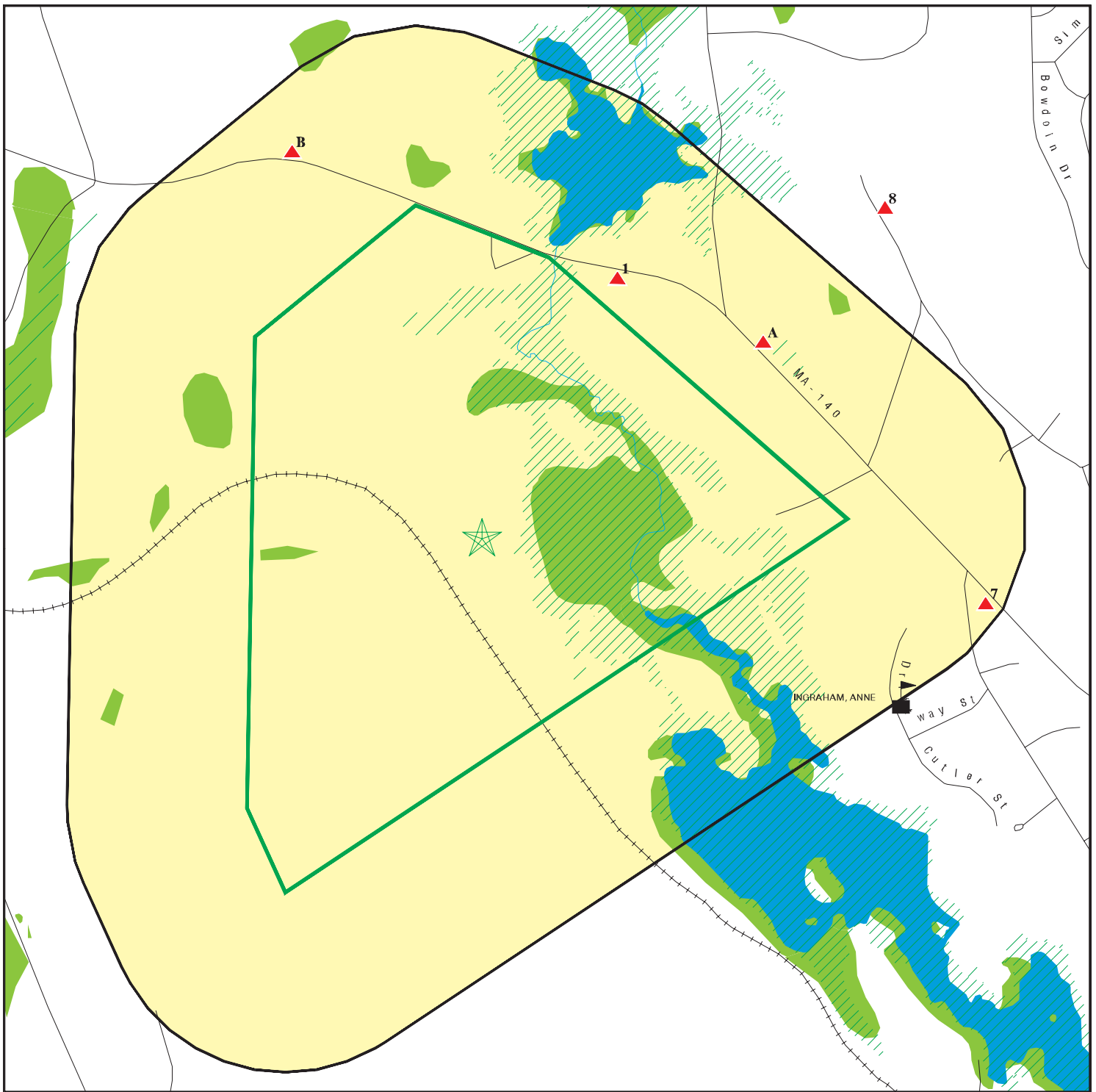









This report includes Interactive Map Layers to display and/or hide map information. The legend includes only those icons for the default map view.







SITE NAME: Hopedale  
 ADDRESS: 364 West Street  
 Hopedale MA 01747  
 LAT/LONG: 42.147804 / 71.565212

CLIENT: Environmental Partners Inc.  
 CONTACT: Annie Tucker  
 INQUIRY #: 6211240.2s  
 DATE: October 01, 2020 8:07 pm

# DETAIL MAP - 6211240.2S



-  Target Property
-  Sites at elevations higher than or equal to the target property
-  Sites at elevations lower than the target property
-  Manufactured Gas Plants
-  Sensitive Receptors
-  National Priority List Sites
-  Dept. Defense Sites

-  Indian Reservations BIA
-  Special Flood Hazard Area (1%)
-  0.2% Annual Chance Flood Hazard
-  National Wetland Inventory
-  State Wetlands
-  Areas of Critical Environmental Concern



This report includes Interactive Map Layers to display and/or hide map information. The legend includes only those icons for the default map view.

SITE NAME: Hopedale  
 ADDRESS: 364 West Street  
 Hopedale MA 01747  
 LAT/LONG: 42.147804 / 71.565212

CLIENT: Environmental Partners Inc.  
 CONTACT: Annie Tucker  
 INQUIRY #: 6211240.2S  
 DATE: October 01, 2020 8:07 pm

## MAP FINDINGS SUMMARY

Database	Search Distance (Miles)	Target Property	< 1/8	1/8 - 1/4	1/4 - 1/2	1/2 - 1	> 1	Total Plotted
<b>STANDARD ENVIRONMENTAL RECORDS</b>								
<b><i>Federal NPL site list</i></b>								
NPL	1.000		0	0	0	0	NR	0
Proposed NPL	1.000		0	0	0	0	NR	0
NPL LIENS	1.000		0	0	0	0	NR	0
<b><i>Federal Delisted NPL site list</i></b>								
Delisted NPL	1.000		0	0	0	0	NR	0
<b><i>Federal CERCLIS list</i></b>								
FEDERAL FACILITY	0.500		0	0	0	NR	NR	0
SEMS	0.500		0	0	0	NR	NR	0
<b><i>Federal CERCLIS NFRAP site list</i></b>								
SEMS-ARCHIVE	0.500		0	0	0	NR	NR	0
<b><i>Federal RCRA CORRACTS facilities list</i></b>								
CORRACTS	1.000		0	0	0	0	NR	0
<b><i>Federal RCRA non-CORRACTS TSD facilities list</i></b>								
RCRA-TSDF	0.500		0	0	0	NR	NR	0
<b><i>Federal RCRA generators list</i></b>								
RCRA-LQG	0.250		0	0	NR	NR	NR	0
RCRA-SQG	0.250		0	0	NR	NR	NR	0
RCRA-VSQG	0.250		1	0	NR	NR	NR	1
<b><i>Federal institutional controls / engineering controls registries</i></b>								
LUCIS	0.500		0	0	0	NR	NR	0
US ENG CONTROLS	0.500		0	0	0	NR	NR	0
US INST CONTROLS	0.500		0	0	0	NR	NR	0
<b><i>Federal ERNS list</i></b>								
ERNS	TP		NR	NR	NR	NR	NR	0
<b><i>State- and tribal - equivalent CERCLIS</i></b>								
SHWS	1.000		0	0	2	7	NR	9
<b><i>State and tribal landfill and/or solid waste disposal site lists</i></b>								
SWF/LF	0.500		0	0	0	NR	NR	0
<b><i>State and tribal leaking storage tank lists</i></b>								
LUST	0.500		0	0	0	NR	NR	0
LAST	0.500		0	0	1	NR	NR	1
INDIAN LUST	0.500		0	0	0	NR	NR	0
<b><i>State and tribal registered storage tank lists</i></b>								
FEMA UST	0.250		0	0	NR	NR	NR	0

## MAP FINDINGS SUMMARY

Database	Search Distance (Miles)	Target Property	< 1/8	1/8 - 1/4	1/4 - 1/2	1/2 - 1	> 1	Total Plotted
UST	0.250		1	0	NR	NR	NR	1
AST	0.250		0	1	NR	NR	NR	1
INDIAN UST	0.250		0	0	NR	NR	NR	0
<b>State and tribal institutional control / engineering control registries</b>								
INST CONTROL	0.500		0	0	0	NR	NR	0
<b>State and tribal voluntary cleanup sites</b>								
INDIAN VCP	0.500		0	0	0	NR	NR	0
<b>State and tribal Brownfields sites</b>								
BROWNFIELDS	0.500		0	0	0	NR	NR	0
<b>ADDITIONAL ENVIRONMENTAL RECORDS</b>								
<b>Local Brownfield lists</b>								
US BROWNFIELDS	0.500		0	0	0	NR	NR	0
<b>Local Lists of Landfill / Solid Waste Disposal Sites</b>								
INDIAN ODI	0.500		0	0	0	NR	NR	0
DEBRIS REGION 9	0.500		0	0	0	NR	NR	0
ODI	0.500		0	0	0	NR	NR	0
IHS OPEN DUMPS	0.500		0	0	0	NR	NR	0
<b>Local Lists of Hazardous waste / Contaminated Sites</b>								
US HIST CDL	TP		NR	NR	NR	NR	NR	0
US CDL	TP		NR	NR	NR	NR	NR	0
PFAS	0.500		0	0	0	NR	NR	0
<b>Local Land Records</b>								
LIENS	TP		NR	NR	NR	NR	NR	0
LIENS 2	TP		NR	NR	NR	NR	NR	0
<b>Records of Emergency Release Reports</b>								
HMIRS	TP		NR	NR	NR	NR	NR	0
RELEASE	TP		NR	NR	NR	NR	NR	0
SPILLS	TP		NR	NR	NR	NR	NR	0
SPILLS 90	TP		NR	NR	NR	NR	NR	0
SPILLS 80	TP		NR	NR	NR	NR	NR	0
<b>Other Ascertainable Records</b>								
RCRA NonGen / NLR	0.250		0	1	NR	NR	NR	1
FUDS	1.000		0	0	0	0	NR	0
DOD	1.000		0	0	0	0	NR	0
SCRD DRYCLEANERS	0.500		0	0	0	NR	NR	0
US FIN ASSUR	TP		NR	NR	NR	NR	NR	0
EPA WATCH LIST	TP		NR	NR	NR	NR	NR	0

## MAP FINDINGS SUMMARY

Database	Search Distance (Miles)	Target Property	< 1/8	1/8 - 1/4	1/4 - 1/2	1/2 - 1	> 1	Total Plotted
2020 COR ACTION	0.250		0	0	NR	NR	NR	0
TSCA	TP		NR	NR	NR	NR	NR	0
TRIS	TP		NR	NR	NR	NR	NR	0
SSTS	TP		NR	NR	NR	NR	NR	0
ROD	1.000		0	0	0	0	NR	0
RMP	TP		NR	NR	NR	NR	NR	0
RAATS	TP		NR	NR	NR	NR	NR	0
PRP	TP		NR	NR	NR	NR	NR	0
PADS	TP		NR	NR	NR	NR	NR	0
ICIS	TP		NR	NR	NR	NR	NR	0
FTTS	TP		NR	NR	NR	NR	NR	0
MLTS	TP		NR	NR	NR	NR	NR	0
COAL ASH DOE	TP		NR	NR	NR	NR	NR	0
COAL ASH EPA	0.500		0	0	0	NR	NR	0
PCB TRANSFORMER	TP		NR	NR	NR	NR	NR	0
RADINFO	TP		NR	NR	NR	NR	NR	0
HIST FTTS	TP		NR	NR	NR	NR	NR	0
DOT OPS	TP		NR	NR	NR	NR	NR	0
CONSENT	1.000		0	0	0	0	NR	0
INDIAN RESERV	1.000		0	0	0	0	NR	0
FUSRAP	1.000		0	0	0	0	NR	0
UMTRA	0.500		0	0	0	NR	NR	0
LEAD SMELTERS	TP		NR	NR	NR	NR	NR	0
US AIRS	TP		NR	NR	NR	NR	NR	0
US MINES	0.250		0	0	NR	NR	NR	0
ABANDONED MINES	0.250		0	0	NR	NR	NR	0
FINDS	TP		NR	NR	NR	NR	NR	0
ECHO	TP		NR	NR	NR	NR	NR	0
DOCKET HWC	TP		NR	NR	NR	NR	NR	0
UXO	1.000		0	0	0	0	NR	0
FUELS PROGRAM	0.250		0	0	NR	NR	NR	0
AIRS	TP		NR	NR	NR	NR	NR	0
ASBESTOS	TP		NR	NR	NR	NR	NR	0
DRYCLEANERS	0.250		0	0	NR	NR	NR	0
ENF	TP		NR	NR	NR	NR	NR	0
Financial Assurance	TP		NR	NR	NR	NR	NR	0
GWDP	TP		NR	NR	NR	NR	NR	0
HW GEN	0.250		2	1	NR	NR	NR	3
MERCURY	0.500		0	0	0	NR	NR	0
NPDES	TP		NR	NR	NR	NR	NR	0
TIER 2	TP		NR	NR	NR	NR	NR	0
TSD	0.500		0	0	0	NR	NR	0
UIC	TP		NR	NR	NR	NR	NR	0
MINES MRDS	TP		NR	NR	NR	NR	NR	0

### EDR HIGH RISK HISTORICAL RECORDS

#### **EDR Exclusive Records**

EDR MGP	1.000		0	0	0	0	NR	0
EDR Hist Auto	0.125		1	NR	NR	NR	NR	1

## MAP FINDINGS SUMMARY

Database	Search Distance (Miles)	Target Property	< 1/8	1/8 - 1/4	1/4 - 1/2	1/2 - 1	> 1	Total Plotted
EDR Hist Cleaner	0.125		0	NR	NR	NR	NR	0
<b><u>EDR RECOVERED GOVERNMENT ARCHIVES</u></b>								
<b><i>Exclusive Recovered Govt. Archives</i></b>								
RGA HWS	TP		NR	NR	NR	NR	NR	0
RGA LUST	TP		NR	NR	NR	NR	NR	0
- Totals --		0	5	3	3	7	0	18

NOTES:

TP = Target Property

NR = Not Requested at this Search Distance

Sites may be listed in more than one database

MAP FINDINGS

Map ID  
Direction  
Distance  
Elevation

Site

Database(s)

EDR ID Number  
EPA ID Number

**1**  
**NNE**  
**< 1/8**  
**0.041 mi.**  
**219 ft.**

**MD DRILLING AND BLASTING**  
**296 WEST ST**  
**MILFORD, MA 01757**

**HW GEN S112556601**  
**N/A**

**Relative:**  
**Higher**  
**Actual:**  
**306 ft.**

HW GEN:  
Name: MD DRILLING AND BLASTING  
Address: 296 WEST ST  
City,State,Zip: MILFORD, MA 01757  
EPA Id: MV5084780273  
RCRA Generator Status: Not reported  
State Generator Status: SQG-MA

**A2**  
**NE**  
**< 1/8**  
**0.108 mi.**  
**571 ft.**

**ANTINARELLI STEPHEN A INC**  
**293 WEST ST**  
**MILFORD, MA 01757**

**EDR Hist Auto 1021181207**  
**N/A**

**Site 1 of 3 in cluster A**

**Relative:**  
**Higher**

EDR Hist Auto

**Actual:**  
**301 ft.**

Year:	Name:	Type:
1980	MILFORD TOYOTA INC	New And Used Car Dealers
1982	COADY CORP	New And Used Car Dealers
1983	COADY CORP	New And Used Car Dealers
1994	ANTINARELLI STEPHEN A INC	General Automotive Repair Shops
1995	ANTINARELLI STEPHEN A INC	General Automotive Repair Shops
1996	ANTINARELLI STEPHEN A INC	General Automotive Repair Shops
1997	ANTINARELLI STEPHEN A INC	General Automotive Repair Shops
1998	ANTINARELLI STEPHEN A INC	General Automotive Repair Shops
1999	ANTINARELLI STEPHEN A INC	General Automotive Repair Shops
2000	ANTINARELLI STEPHEN A INC	General Automotive Repair Shops
2001	ANTINARELLI STEPHEN A INC	General Automotive Repair Shops
2002	ANTINARELLI STEPHEN A INC	General Automotive Repair Shops
2003	ANTINARELLI STEPHEN A INC	General Automotive Repair Shops
2004	ANTINARELLI STEPHEN A INC	General Automotive Repair Shops
2005	ANTINARELLI STEPHEN A INC	General Automotive Repair Shops
2006	ANTINARELLI STEPHEN A INC	General Automotive Repair Shops
2007	STEPHEN A ANTINARELLI INC	General Automotive Repair Shops
2008	STEPHEN A ANTINARELLI INC	General Automotive Repair Shops
2009	STEPHEN A ANTINARELLI INC	General Automotive Repair Shops
2010	STEPHEN A ANTINARELLI INC	General Automotive Repair Shops
2011	STEPHEN A ANTINARELLI INC	General Automotive Repair Shops
2012	STEPHEN A ANTINARELLI INC	General Automotive Repair Shops
2013	STEPHEN A ANTINARELLI INC	General Automotive Repair Shops
2014	STEPHEN A ANTINARELLI INC	General Automotive Repair Shops

**A3**  
**NE**  
**< 1/8**  
**0.108 mi.**  
**571 ft.**

**PLAIN AUTO**  
**293 WEST ST**  
**MILFORD, MA 01757**

**RCRA-VSQG 1004716579**  
**MAD981063969**

**Site 2 of 3 in cluster A**

**Relative:**  
**Higher**  
**Actual:**  
**301 ft.**

RCRA Listings:  
Date Form Received by Agency: 2006-08-07 00:00:00.0  
Handler Name: PLAIN AUTO  
Handler Address: 293 WEST ST

Map ID  
 Direction  
 Distance  
 Elevation

MAP FINDINGS

Site

Database(s)

EDR ID Number  
 EPA ID Number

**PLAIN AUTO (Continued)**

**1004716579**

Handler City,State,Zip:	MILFORD, MA 01757
EPA ID:	MAD981063969
Contact Name:	STEPHEN ANTINARELLI
Contact Address:	293 WEST ST
Contact City,State,Zip:	MILFORD, MA 01757-0000
Contact Telephone:	508-473-8700
Contact Fax:	Not reported
Contact Email:	Not reported
Contact Title:	Not reported
EPA Region:	01
Land Type:	Private
Federal Waste Generator Description:	Conditionally Exempt Small Quantity Generator
Non-Notifier:	Not reported
Biennial Report Cycle:	Not reported
Accessibility:	Not reported
Active Site Indicator:	Handler Activities, State-specific Activities
State District Owner:	MA
State District:	C
Mailing Address:	293 WEST ST
Mailing City,State,Zip:	MILFORD, MA 01757-0000
Owner Name:	STEPHEN ANTINARELLI
Owner Type:	Private
Operator Name:	PLAIN AUTO
Operator Type:	Private
Short-Term Generator Activity:	No
Importer Activity:	No
Mixed Waste Generator:	No
Transporter Activity:	No
Transfer Facility Activity:	No
Recycler Activity with Storage:	No
Small Quantity On-Site Burner Exemption:	No
Smelting Melting and Refining Furnace Exemption:	No
Underground Injection Control:	No
Off-Site Waste Receipt:	No
Universal Waste Indicator:	No
Universal Waste Destination Facility:	No
Federal Universal Waste:	No
Active Site Fed-Reg Treatment Storage and Disposal Facility:	Not reported
Active Site Converter Treatment storage and Disposal Facility:	Not reported
Active Site State-Reg Treatment Storage and Disposal Facility:	Not reported
Active Site State-Reg Handler:	--Y
Federal Facility Indicator:	Not reported
Hazardous Secondary Material Indicator:	NN
Sub-Part K Indicator:	Not reported
Commercial TSD Indicator:	No
Treatment Storage and Disposal Type:	Not reported
2018 GPRA Permit Baseline:	Not on the Baseline
2018 GPRA Renewals Baseline:	Not on the Baseline
Permit Renewals Workload Universe:	Not reported
Permit Workload Universe:	Not reported
Permit Progress Universe:	Not reported
Post-Closure Workload Universe:	Not reported
Closure Workload Universe:	Not reported
202 GPRA Corrective Action Baseline:	No
Corrective Action Workload Universe:	No
Subject to Corrective Action Universe:	No
Non-TSDFs Where RCRA CA has Been Imposed Universe:	No



Map ID  
Direction  
Distance  
Elevation

MAP FINDINGS

Site

Database(s)

EDR ID Number  
EPA ID Number

**PLAIN AUTO (Continued)**

**1004716579**

TSDFs Potentially Subject to CA Under 3004 (u)/(v) Universe: No  
TSDFs Only Subject to CA under Discretionary Auth Universe: No  
Corrective Action Priority Ranking: No NCAPS ranking  
Environmental Control Indicator: No  
Institutional Control Indicator: No  
Human Exposure Controls Indicator: N/A  
Groundwater Controls Indicator: N/A  
Operating TSDF Universe: Not reported  
Full Enforcement Universe: Not reported  
Significant Non-Complier Universe: No  
Unaddressed Significant Non-Complier Universe: No  
Addressed Significant Non-Complier Universe: No  
Significant Non-Complier With a Compliance Schedule Universe: No  
Financial Assurance Required: Not reported  
Handler Date of Last Change: 2017-10-20 14:14:16.0  
Recognized Trader-Importer: No  
Recognized Trader-Exporter: No  
Importer of Spent Lead Acid Batteries: No  
Exporter of Spent Lead Acid Batteries: No  
Recycler Activity Without Storage: No  
Manifest Broker: No  
Sub-Part P Indicator: Not reported

**Hazardous Waste Summary:**

Waste Code: D001  
Waste Description: IGNITABLE WASTE

**Handler - Owner Operator:**

Owner/Operator Indicator: Owner  
Owner/Operator Name: STEPHEN ANTINARELLI  
Legal Status: Private  
Date Became Current: 1999-07-01 00:00:00.  
Date Ended Current: Not reported  
Owner/Operator Address: 293 WEST ST  
Owner/Operator City,State,Zip: MILFORD, MA 01757-0000  
Owner/Operator Telephone: Not reported  
Owner/Operator Telephone Ext: Not reported  
Owner/Operator Fax: Not reported  
Owner/Operator Email: Not reported

Owner/Operator Indicator: Operator  
Owner/Operator Name: EXECUTIVE PONTIAC CADILLAC INC  
Legal Status: Private  
Date Became Current: 1991-12-08 00:00:00.  
Date Ended Current: Not reported  
Owner/Operator Address: 293 WEST ST  
Owner/Operator City,State,Zip: MILFORD, MA 01757  
Owner/Operator Telephone: Not reported  
Owner/Operator Telephone Ext: Not reported  
Owner/Operator Fax: Not reported  
Owner/Operator Email: Not reported

Owner/Operator Indicator: Operator  
Owner/Operator Name: PLAIN AUTO  
Legal Status: Private

Map ID  
Direction  
Distance  
Elevation

MAP FINDINGS

Site

Database(s)

EDR ID Number  
EPA ID Number

**PLAIN AUTO (Continued)**

**1004716579**

Date Became Current: 1999-07-01 00:00:00.  
Date Ended Current: Not reported  
Owner/Operator Address: 293 WEST ST  
Owner/Operator City,State,Zip: MILFORD, MA 01757-0000  
Owner/Operator Telephone: Not reported  
Owner/Operator Telephone Ext: Not reported  
Owner/Operator Fax: Not reported  
Owner/Operator Email: Not reported

Historic Generators:

Receive Date: 2006-08-07 00:00:00.0  
Handler Name: PLAIN AUTO  
Federal Waste Generator Description: Conditionally Exempt Small Quantity Generator  
State District Owner: MA  
Large Quantity Handler of Universal Waste: No  
Recognized Trader Importer: No  
Recognized Trader Exporter: No  
Spent Lead Acid Battery Importer: No  
Spent Lead Acid Battery Exporter: No  
Current Record: Yes  
Non Storage Recycler Activity: Not reported  
Electronic Manifest Broker: Not reported

Receive Date: 1985-02-07 00:00:00.0  
Handler Name: PLAIN AUTO  
Federal Waste Generator Description: Conditionally Exempt Small Quantity Generator  
State District Owner: MA  
Large Quantity Handler of Universal Waste: No  
Recognized Trader Importer: No  
Recognized Trader Exporter: No  
Spent Lead Acid Battery Importer: No  
Spent Lead Acid Battery Exporter: No  
Current Record: No  
Non Storage Recycler Activity: Not reported  
Electronic Manifest Broker: Not reported

**A4  
NE  
< 1/8  
0.108 mi.  
571 ft.**

**EXECUTIVE PONTIAC CADLIAC INC  
293 WEST ST  
MILFORD, MA 01757  
Site 3 of 3 in cluster A**

**UST 1000182295  
HW GEN N/A**

**Relative:  
Higher**

UST:

**Actual:  
301 ft.**

Facility:

Name: EXECUTIVE PONTIAC CADLIAC INC  
Address: 293 WEST ST  
City,State,Zip: MILFORD, MA 01757  
Facility ID: 16784  
Owner Id: 2228  
Owner: EXECUTIVE PONTIAC CADLIAC INC  
Owner Address: 293 WEST ST  
Owner City,St,Zip: MILFORD, MA 01757  
Telephone: Not reported  
Description: Not reported  
Facility address 2: Not reported

Map ID  
Direction  
Distance  
Elevation

MAP FINDINGS

Site

Database(s)

EDR ID Number  
EPA ID Number

**EXECUTIVE PONTIAC CADLIAC INC (Continued)**

**1000182295**

Owner address 2: Not reported  
Latitude: 42.15206  
Longitude: -71.55762  
Contact name: Not reported  
Contact address1: Not reported  
Contact address2: Not reported  
Contact city: Not reported  
Contact state: Not reported  
Contact zip: Not reported  
Contact email: Not reported  
Update: 2004-12-10 00:00:00  
Update by: Not reported  
Fac status: CLOSED

Tank ID: 1  
**Tank Status: Tank Removed**  
Status Date: 10/28/1993  
Date Installed: 05/07/1986  
Capacity: Not reported  
Contents: Waste Oil  
Tank Usage: Not reported  
Tank Leak Detection: Not reported  
Pipe Leak Detection: Not reported  
Latitude: Not reported  
Longitude: Not reported  
Tank construct: Not reported  
Pipe construct: Not reported  
Ptype: Not reported  
Number of compartment: Not reported  
Pipe install date: Not reported  
Pipe leak install date: Not reported  
Submersible sump: N  
Submersible sump install date: Not reported  
Turbine sump: N  
Turbine sump sensor: N  
Intermediate sump: N  
Intermediate sump sensor: N  
Spill bucket installed date: Not reported  
Spill bucket sensor: N  
Overfill protect install: Not reported  
Overfill protect type: Not reported  
Automatic line leak detect: Not reported  
Tank corrosion type: Not reported  
Leak corrosion type: Not reported

**HW GEN:**

Name: PLAIN AUTO  
Address: 293 WEST ST  
City,State,Zip: MILFORD, MA 01757  
EPA Id: MAD981063969  
RCRA Generator Status: VSQG  
State Generator Status: SQG-MA

MAP FINDINGS

Map ID  
Direction  
Distance  
Elevation

Site

Database(s)

EDR ID Number  
EPA ID Number

**B5**  
**NNW**  
**1/8-1/4**  
**0.167 mi.**  
**881 ft.**

**COOK CO INC**  
**252 MILFORD ST**  
**UPTON, MA 01568**  
  
**Site 1 of 2 in cluster B**

**HW GEN**    **S112556958**  
**N/A**

**Relative:**  
**Higher**  
  
**Actual:**  
**335 ft.**

HW GEN:  
Name:                                   COOK CO INC  
Address:                               252 MILFORD ST  
City,State,Zip:                       UPTON, MA 01568  
EPA Id:                                   MV5086343300  
RCRA Generator Status:               Not reported  
State Generator Status:               SQG-MA

**B6**  
**NNW**  
**1/8-1/4**  
**0.167 mi.**  
**881 ft.**

**, MA**  
  
**Site 2 of 2 in cluster B**

**AST**    **S108640892**  
**N/A**

**Relative:**  
**Higher**  
  
**Actual:**  
**335 ft.**

AST:  
Name:                                   Not reported  
Address:                               Not reported  
City,State,Zip:                       MA  
Owner Name:                           Not reported  
Tank Type:                             Not reported  
Class:                                  Not reported  
Stage I Type:                         Not reported  
CARB # or System Type:             Not reported  
Test Cycle:                            Not reported  
Date Form Mailed:                    Not reported  
Test Date:                             Not reported  
Postmark Date:                        Not reported  
Due Date:                              Not reported  
Form:                                    Not reported  
Form Rcvd and Complete?:           Not reported  
Facility ID:                            22592  
Tank ID:                                1  
Serial Number:                        Not reported  
Tank Status:                           Temp Out of Use  
Capacity:                               9999  
Contents:                               Diesel  
Tank Use:                               MV  
Tank Material:                         Steel  
Tank Construction:                    1 Wall  
Tank Leak Detection:                 Inventory Record-Keeping  
Pipe Material:                         Steel  
Pipe Construction:                    1 Wall  
Pipe Leak Detection:                 Product Line Leak Detector  
Aboveground:                         Y

MAP FINDINGS

Map ID			EDR ID Number
Direction			
Distance			
Elevation	Site	Database(s)	EPA ID Number

<b>7</b>	<b>MCGEE AUTOMOTIVE</b>	<b>RCRA NonGen / NLR</b>	<b>1000201872</b>
<b>East</b>	<b>234 WEST ST</b>	<b>FINDS</b>	<b>MAD985273770</b>
<b>1/8-1/4</b>	<b>MILFORD, MA 01757</b>	<b>ECHO</b>	
<b>0.225 mi.</b>			
<b>1190 ft.</b>			

**Relative:**  
**Higher**  
**Actual:**  
**332 ft.**

<p>RCRA Listings:</p> <p>Date Form Received by Agency:</p> <p>Handler Name:</p> <p>Handler Address:</p> <p>Handler City,State,Zip:</p> <p>EPA ID:</p> <p>Contact Name:</p> <p>Contact Address:</p> <p>Contact City,State,Zip:</p> <p>Contact Telephone:</p> <p>Contact Fax:</p> <p>Contact Email:</p> <p>Contact Title:</p> <p>EPA Region:</p> <p>Land Type:</p> <p>Federal Waste Generator Description:</p> <p>Non-Notifier:</p> <p>Biennial Report Cycle:</p> <p>Accessibility:</p> <p>Active Site Indicator:</p> <p>State District Owner:</p> <p>State District:</p> <p>Mailing Address:</p> <p>Mailing City,State,Zip:</p> <p>Owner Name:</p> <p>Owner Type:</p> <p>Operator Name:</p> <p>Operator Type:</p> <p>Short-Term Generator Activity:</p> <p>Importer Activity:</p> <p>Mixed Waste Generator:</p> <p>Transporter Activity:</p> <p>Transfer Facility Activity:</p> <p>Recycler Activity with Storage:</p> <p>Small Quantity On-Site Burner Exemption:</p> <p>Smelting Melting and Refining Furnace Exemption:</p> <p>Underground Injection Control:</p> <p>Off-Site Waste Receipt:</p> <p>Universal Waste Indicator:</p> <p>Universal Waste Destination Facility:</p> <p>Federal Universal Waste:</p> <p>Active Site Fed-Reg Treatment Storage and Disposal Facility:</p> <p>Active Site Converter Treatment storage and Disposal Facility:</p> <p>Active Site State-Reg Treatment Storage and Disposal Facility:</p> <p>Active Site State-Reg Handler:</p> <p>Federal Facility Indicator:</p> <p>Hazardous Secondary Material Indicator:</p> <p>Sub-Part K Indicator:</p> <p>Commercial TSD Indicator:</p> <p>Treatment Storage and Disposal Type:</p> <p>2018 GPRA Permit Baseline:</p> <p>2018 GPRA Renewals Baseline:</p> <p>Permit Renewals Workload Universe:</p>	<p>1988-07-19 00:00:00.0</p> <p>MCGEE AUTOMOTIVE</p> <p>234 WEST ST</p> <p>MILFORD, MA 01757</p> <p>MAD985273770</p> <p>PETER-LEONARD MCGEE</p> <p>234 WEST ST</p> <p>MILFORD, MA 01757</p> <p>508-473-7445</p> <p>Not reported</p> <p>Not reported</p> <p>Not reported</p> <p>01</p> <p>Private</p> <p>Not a generator, verified</p> <p>Not reported</p> <p>Not reported</p> <p>Not reported</p> <p>Not reported</p> <p>MA</p> <p>C</p> <p>234 WEST ST</p> <p>MILFORD, MA 01757</p> <p>PETER LEONARD MCGEE</p> <p>Private</p> <p>MCGEE AUTOMOTIVE</p> <p>Private</p> <p>No</p> <p>No</p> <p>No</p> <p>No</p> <p>No</p> <p>No</p> <p>No</p> <p>No</p> <p>No</p> <p>No</p> <p>No</p> <p>No</p> <p>No</p> <p>No</p> <p>No</p> <p>No</p> <p>No</p> <p>No</p> <p>No</p> <p>No</p> <p>No</p> <p>Not reported</p> <p>Not reported</p> <p>Not reported</p> <p>---</p> <p>Not reported</p> <p>NN</p> <p>Not reported</p> <p>No</p> <p>Not reported</p> <p>Not on the Baseline</p> <p>Not on the Baseline</p> <p>Not reported</p>
---	--

Map ID  
 Direction  
 Distance  
 Elevation

MAP FINDINGS

Site

Database(s)

EDR ID Number  
 EPA ID Number

**MCGEE AUTOMOTIVE (Continued)**

**1000201872**

Permit Workload Universe:	Not reported
Permit Progress Universe:	Not reported
Post-Closure Workload Universe:	Not reported
Closure Workload Universe:	Not reported
202 GPRA Corrective Action Baseline:	No
Corrective Action Workload Universe:	No
Subject to Corrective Action Universe:	No
Non-TSDFs Where RCRA CA has Been Imposed Universe:	No
TSDFs Potentially Subject to CA Under 3004 (u)/(v) Universe:	No
TSDFs Only Subject to CA under Discretionary Auth Universe:	No
Corrective Action Priority Ranking:	No NCAPS ranking
Environmental Control Indicator:	No
Institutional Control Indicator:	No
Human Exposure Controls Indicator:	N/A
Groundwater Controls Indicator:	N/A
Operating TSDF Universe:	Not reported
Full Enforcement Universe:	Not reported
Significant Non-Complier Universe:	No
Unaddressed Significant Non-Complier Universe:	No
Addressed Significant Non-Complier Universe:	No
Significant Non-Complier With a Compliance Schedule Universe:	No
Financial Assurance Required:	Not reported
Handler Date of Last Change:	2017-10-20 14:16:35.0
Recognized Trader-Importer:	No
Recognized Trader-Exporter:	No
Importer of Spent Lead Acid Batteries:	No
Exporter of Spent Lead Acid Batteries:	No
Recycler Activity Without Storage:	No
Manifest Broker:	No
Sub-Part P Indicator:	Not reported

Handler - Owner Operator:

Owner/Operator Indicator:	Operator
Owner/Operator Name:	MCGEE AUTOMOTIVE
Legal Status:	Private
Date Became Current:	1990-03-01 00:00:00.
Date Ended Current:	1991-06-30 00:00:00.
Owner/Operator Address:	234 WEST ST
Owner/Operator City,State,Zip:	MILFORD, MA 01757
Owner/Operator Telephone:	Not reported
Owner/Operator Telephone Ext:	Not reported
Owner/Operator Fax:	Not reported
Owner/Operator Email:	Not reported

Owner/Operator Indicator:	Owner
Owner/Operator Name:	PETER LEONARD MCGEE
Legal Status:	Private
Date Became Current:	2004-10-16 00:00:00.
Date Ended Current:	Not reported
Owner/Operator Address:	234 WEST ST
Owner/Operator City,State,Zip:	MILFORD, MA 01757
Owner/Operator Telephone:	Not reported
Owner/Operator Telephone Ext:	Not reported
Owner/Operator Fax:	Not reported
Owner/Operator Email:	Not reported

Map ID  
Direction  
Distance  
Elevation

MAP FINDINGS

Site

Database(s)

EDR ID Number  
EPA ID Number

**MCGEE AUTOMOTIVE (Continued)**

**1000201872**

Historic Generators:

Receive Date: 1988-07-19 00:00:00.0  
Handler Name: MCGEE AUTOMOTIVE  
Federal Waste Generator Description: Not a generator, verified  
State District Owner: MA  
Large Quantity Handler of Universal Waste: No  
Recognized Trader Importer: No  
Recognized Trader Exporter: No  
Spent Lead Acid Battery Importer: No  
Spent Lead Acid Battery Exporter: No  
Current Record: Yes  
Non Storage Recycler Activity: Not reported  
Electronic Manifest Broker: Not reported

FINDS:

Registry ID: 110003488379

Click Here:

Environmental Interest/Information System:

RCRAInfo is a national information system that supports the Resource Conservation and Recovery Act (RCRA) program through the tracking of events and activities related to facilities that generate, transport, and treat, store, or dispose of hazardous waste. RCRAInfo allows RCRA program staff to track the notification, permit, compliance, and corrective action activities required under RCRA.

Click this hyperlink while viewing on your computer to access additional FINDS: detail in the EDR Site Report.

ECHO:

Envid: 1000201872  
Registry ID: 110003488379  
DFR URL: <http://echo.epa.gov/detailed-facility-report?fid=110003488379>  
Name: MCGEE AUTOMOTIVE  
Address: 234 WEST ST  
City,State,Zip: MILFORD, MA 01757

**8**  
**NE**  
**1/4-1/2**  
**0.360 mi.**  
**1901 ft.**

**NEAR NURSING HOME**  
**1 COUNTRYSIDE DR**  
**MILFORD, MA 01757**

**SHWS** **S104544829**  
**RELEASE** **N/A**  
**ASBESTOS**

**Relative:**  
**Higher**  
**Actual:**  
**356 ft.**

SHWS:  
Name: NEAR NURSING HOME  
Address: 1 COUNTRYSIDE DR  
City,State,Zip: MILFORD, MA 01757-0000  
Facility ID: 2-0011208  
Source Type: TRANSFORM  
Release Town: MILFORD  
Notification Date: 04/25/1996  
Category: TWO HR  
Associated ID: Not reported  
Current Status: RAO  
Status Date: 06/24/1996

Map ID  
Direction  
Distance  
Elevation

MAP FINDINGS

Site

Database(s)

EDR ID Number  
EPA ID Number

**NEAR NURSING HOME (Continued)**

**S104544829**

Phase: Not reported  
Response Action Outcome: A2  
Oil Or Haz Material: Oil

Release:

Name: NEAR NURSING HOME  
Address: 1 COUNTRYSIDE DR  
City,State,Zip: MILFORD, MA 01757-0000  
Release Tracking Number/Current Status: 2-0011208 / RAO  
Primary ID: Not reported  
Official City: MILFORD  
Notification: 04/25/1996  
Category: TWO HR  
Status Date: 06/24/1996  
Phase: Not reported  
Response Action Outcome: A2 - A permanent solution has been achieved. Contamination has not been reduced to background.  
Oil / Haz Material Type: Oil

[Click here to access the MA DEP site for this facility:](#)

Actions:

Action Type: Immediate Response Action  
Action Status: Oral Approval of Plan or Action  
Action Date: 4/25/1996  
Response Action Outcome: A permanent solution has been achieved. Contamination has not been reduced to background.

Action Type: Release Disposition  
Action Status: Reportable Release under MGL 21E  
Action Date: 4/25/1996  
Response Action Outcome: A permanent solution has been achieved. Contamination has not been reduced to background.

Action Type: A Notice sent to a Potentially Responsible Party (PRP)  
Action Status: A MassDEP piece of correspondence was issued (approvals, NORs, etc.)  
Action Date: 4/30/1996  
Response Action Outcome: A permanent solution has been achieved. Contamination has not been reduced to background.

Action Type: RNF  
Action Status: Reportable Release under MGL 21E  
Action Date: 6/24/1996  
Response Action Outcome: A permanent solution has been achieved. Contamination has not been reduced to background.

Action Type: Response Action Outcome - RAO  
Action Status: RAO Statement Received  
Action Date: 6/24/1996  
Response Action Outcome: A permanent solution has been achieved. Contamination has not been reduced to background.

Chemicals:

Chemical: TRANSFORMER OIL  
Quantity: 27 gallons  
Location Type: RIGHTOFWAY



Map ID  
Direction  
Distance  
Elevation

MAP FINDINGS

Site

Database(s)

EDR ID Number  
EPA ID Number

NEAR NURSING HOME (Continued)

S104544829

Source: TRANSFORM

ASBESTOS:

Name: NURSING HOME  
Address: 1 COUNTRYSIDE DRIVE  
City,State,Zip: MILFORD, MA  
Notification: Not reported  
DEP Region: Not reported  
Notifiers Name: Not reported  
Start Date: 01/08/2007  
End Date: 02/08/2007  
Date Entered: Not reported  
Entry Date: 12/28/2006  
Quantity Material Removed SF: 2000.00  
Quantity Material Removed LF: .00  
Project Description: Trns  
AR Tracking ID: 77706  
Super Lic Number: AS033508  
Monitor Lic Number: Not reported  
Lab Lic Number: Not reported  
Year: 2006  
Sticker Number: 100049762  
Form Type: ANF-001  
Fee Status: Exempt  
Facility Phone: 5083201470  
Sub Town: Not reported  
Worksite: VACATED AREAS  
Occupied: -1  
Contractor: AC000640  
Contract Type: Off  
Hours: Week days: 7AM-3:30PM Week end: 7AM-3:30PM  
Project Type: Renv  
Abatement Process: Fcontain  
Location: Indoors  
Decon Process: FULL CONTAINMENT & 3 CHAMBER DECON  
Disposal Methods: ASBESTOS SHOULD BE CONTAINERIZED IN A PROPER CONTAINER AT A CERTIFIED LANDFILL  
Facility Usage: NURSING HOM  
Waiver Given: Not reported  
DEP Waiver Number: Not reported  
DLWD Waiver Number: Not reported  
Small Owner Occ: 5  
Owner Name: GERIATRIC AUTHORITY OF MILFORD  
Owner Address: 1 COUNTRYSIDE DRIVE  
Owner City: MILFORD  
Owner State: MA  
On Site Manager Name: N/A  
On Site Manager Phone: 508-320-1470  
Ins Comp: Not reported  
Policy Number: Not reported  
EXP Date: Not reported  
Facility Size: Not reported  
Transporter Name: SERVICE TRANSPORT GROUP INC  
Transporter Address: 28 PRIVILEGE STREET  
Transporter City: WOONSOCKET  
Transporter State: Not reported  
Final Site: 47

Map ID  
Direction  
Distance  
Elevation

MAP FINDINGS

Site

Database(s)

EDR ID Number  
EPA ID Number

**NEAR NURSING HOME (Continued)**

**S104544829**

Certified Name: VEASNA NETH  
Cert Sign Date: 12/28/2006  
Certified Company: ACME ABATEMENT CONTRAC  
Certified Phone: 5083365551  
Entered\_by: Not reported

Name: NURSING HOME  
Address: 1 COUNTRYSIDE DRIVE  
City,State,Zip: MILFORD, MA  
Notification: Not reported  
DEP Region: Not reported  
Notifiers Name: Not reported  
Start Date: 01/08/2006  
End Date: 02/08/2006  
Date Entered: Not reported  
Entry Date: 12/22/2006  
Quantity Material Removed SF: 2000.00  
Quantity Material Removed LF: .00  
Project Description: Trns  
AR Tracking ID: 77612  
Super Lic Number: AS033508  
Monitor Lic Number: Not reported  
Lab Lic Number: Not reported  
Year: 2006  
Sticker Number: 100049666  
Form Type: ANF-001  
Fee Status: Exempt  
Facility Phone: 5083201470  
Sub Town: Not reported  
Worksite: VACATED AREAS  
Occupied: -1  
Contractor: AC000640  
Contract Type: Off  
Hours: Week days: 7AM-3:30PM Week end: 7AM-3:30PM  
Project Type: Renv  
Abatement Process: Fcontain  
Location: Indoors  
Decon Process: FULL CONTAINMENT & 3 CHAMBER DECON  
Disposal Methods: ASBESTOS SHOULD BE CONTAINERIZED IN A PROPER CONTAINER AT A CERTIFIED LANDFILL

Facility Usage: NURSING HOME  
Waiver Given: Not reported  
DEP Waiver Number: Not reported  
DLWD Waiver Number: Not reported  
Small Owner Occ: 5  
Owner Name: GERIATRIC AUTHORITY OF MILFORD  
Owner Address: 1 COUNTRYSIDE DRIVE  
Owner City: MILFORD  
Owner State: MA  
On Site Manager Name: N/A  
On Site Manager Phone: 508-320-1470  
Ins Comp: Not reported  
Policy Number: Not reported  
EXP Date: Not reported  
Facility Size: Not reported  
Transporter Name: SERVICE TRANSPORT GROUP INC  
Transporter Address: 28 PRIVILEGE STREET

Map ID  
Direction  
Distance  
Elevation

MAP FINDINGS

Site

Database(s)

EDR ID Number  
EPA ID Number

**NEAR NURSING HOME (Continued)**

**S104544829**

Transporter City: WOONSOCKET  
Transporter State: Not reported  
Final Site: 47  
Certified Name: VEASNA NETH  
Cert Sign Date: 12/22/2006  
Certified Company: Not reported  
Certified Phone: 5083365551  
Entered\_by: Not reported

Name: GERIATRIC AUTHORITY  
Address: 1 COUNTRYSIDE DRIVE  
City,State,Zip: MILFORD, MA  
Notification: Not reported  
DEP Region: Not reported  
Notifiers Name: Not reported  
Start Date: 02/14/2007  
End Date: 02/28/2007  
Date Entered: Not reported  
Entry Date: 01/31/2007  
Quantity Material Removed SF: 22000.00  
Quantity Material Removed LF: .00  
Project Description: Trns  
AR Tracking ID: 78811  
Super Lic Number: AS040279  
Monitor Lic Number: AA000005  
Lab Lic Number: AA000156  
Year: 2007  
Sticker Number: 100050992  
Form Type: ANF-001  
Fee Status: Fifty  
Facility Phone: 5084730435  
Sub Town: Not reported  
Worksite: 1 COUNTRYSIDE DRIVE  
Occupied: -1  
Contractor: AC000411  
Contract Type: Off  
Hours: Week days: 730AM-430P Week end:  
Project Type: Renv  
Abatement Process: Encl  
Location: Indoors  
Decon Process: 2 STAGE DECON  
Disposal Methods: 2-6 MIL POLYBAGS  
Facility Usage: GERIATRIC CENTER  
Waiver Given: Not reported  
DEP Waiver Number: Not reported  
DLWD Waiver Number: Not reported  
Small Owner Occ: 5  
Owner Name: GERIATRIC AUTHORITY  
Owner Address: 1 COUNTRYSIDE DRIVE  
Owner City: MILFORD  
Owner State: MA  
On Site Manager Name: BRIAN KELLEHER  
On Site Manager Phone: 978-664-1549  
Ins Comp: ZURICH INS.  
Policy Number: WC539567204  
EXP Date: 12/31/2007  
Facility Size: Not reported

Map ID  
Direction  
Distance  
Elevation

MAP FINDINGS

Site

Database(s)

EDR ID Number  
EPA ID Number

**NEAR NURSING HOME (Continued)**

**S104544829**

Transporter Name: MARCOR REMEDIATION, INC.  
Transporter Address: 14 JEWEL DRIVE  
Transporter City: WILMINGTON  
Transporter State: Not reported  
Final Site: 47  
Certified Name: DEREK PARENT  
Cert Sign Date: 01/31/2007  
Certified Company: MARCOR  
Certified Phone: 9786575445  
Entered\_by: Not reported

Name: GERIATRIC AUTHORITY  
Address: 1 COUNTRYSIDE DRIVE  
City,State,Zip: MILFORD, MA  
Notification: Not reported  
DEP Region: Not reported  
Notifiers Name: Not reported  
Start Date: 09/25/2007  
End Date: 10/19/2007  
Date Entered: Not reported  
Entry Date: 09/11/2007  
Quantity Material Removed SF: 5200.00  
Quantity Material Removed LF: .00  
Project Description: Insl,Trns  
AR Tracking ID: 88393  
Super Lic Number: AS035527  
Monitor Lic Number: AA000007  
Lab Lic Number: AA000156  
Year: 2007  
Sticker Number: 100061284  
Form Type: ANF-001  
Fee Status: Fifty  
Facility Phone: 5084730435  
Sub Town: Not reported  
Worksite: MAIN  
Occupied: -1  
Contractor: AC000411  
Contract Type: Off  
Hours: Week days: 7:30-4:30 Week end:  
Project Type: Renv  
Abatement Process: Encl  
Location: Indoors  
Decon Process: 2 - STAGE DECON  
Disposal Methods: 2 - 6 MIL POLY BAGS  
Facility Usage: GERIATRIC CENTER  
Waiver Given: Not reported  
DEP Waiver Number: Not reported  
DLWD Waiver Number: Not reported  
Small Owner Occ: 5  
Owner Name: GERIATRIC AUTHORITY  
Owner Address: 1 COUNTRYSIDE DRIVE  
Owner City: MILFORD, MA  
Owner State: MA  
On Site Manager Name: BRIAN KELLEHER  
On Site Manager Phone: 978-664-1549  
Ins Comp: ZURICH INS.  
Policy Number: WC539567204

Map ID  
Direction  
Distance  
Elevation

MAP FINDINGS

Site

Database(s)

EDR ID Number  
EPA ID Number

**NEAR NURSING HOME (Continued)**

**S104544829**

EXP Date: 12/31/2007  
Facility Size: Not reported  
Transporter Name: MARCOR REMEDIATION INC.  
Transporter Address: 14 JEWEL DRIVE  
Transporter City: WILMINGTON, MA  
Transporter State: Not reported  
Final Site: 47  
Certified Name: DEREK PARENT  
Cert Sign Date: 09/11/2007  
Certified Company: MARCOR  
Certified Phone: 9786575445  
Entered\_by: Not reported

Name: GERIATRIC AUTHORITY  
Address: 1 COUNTRYSIDE DRIVE  
City,State,Zip: MILFORD, MA  
Notification: Not reported  
DEP Region: Not reported  
Notifiers Name: Not reported  
Start Date: 09/25/2007  
End Date: 10/19/2007  
Date Entered: Not reported  
Entry Date: 09/11/2007  
Quantity Material Removed SF: 5200.00  
Quantity Material Removed LF: .00  
Project Description: Insl,Trns  
AR Tracking ID: 88394  
Super Lic Number: AS041809  
Monitor Lic Number: AA000007  
Lab Lic Number: AA000156  
Year: 2007  
Sticker Number: 100061286  
Form Type: ANF-001  
Fee Status: Fifty  
Facility Phone: 5084730435  
Sub Town: Not reported  
Worksite: MAIN  
Occupied: 0  
Contractor: AC000658  
Contract Type: WRITTEN  
Hours: Week days: 7:30-4:30 Week end:  
Project Type: Renv  
Abatement Process: Encl  
Location: Indoors  
Decon Process: 2 STAGE DECON  
Disposal Methods: 2 - 6 MIL POLY BAGS  
Facility Usage: GERIATRIC CENTER  
Waiver Given: Not reported  
DEP Waiver Number: Not reported  
DLWD Waiver Number: Not reported  
Small Owner Occ: 5  
Owner Name: GERIATRIC AUTHORITY  
Owner Address: 1 COUNTRYSIDE DRIVE  
Owner City: MILFORD, MA  
Owner State: MA  
On Site Manager Name: BRIAN KELLEHER  
On Site Manager Phone: 978-664-1549

Map ID  
Direction  
Distance  
Elevation

MAP FINDINGS

Site

Database(s)

EDR ID Number  
EPA ID Number

**NEAR NURSING HOME (Continued)**

**S104544829**

Ins Comp: ZURICH INS.  
Policy Number: WC539567204  
EXP Date: 12/31/2007  
Facility Size: Not reported  
Transporter Name: MARCOR REMEDIATION INC.  
Transporter Address: 14 JEWEL DRIVE  
Transporter City: WILMINGTON, MA  
Transporter State: Not reported  
Final Site: 47  
Certified Name: DEREK PARENT  
Cert Sign Date: 09/11/2007  
Certified Company: MARCOR  
Certified Phone: 9786575445  
Entered\_by: Not reported

Name: GERIATRIC AUTHORITY  
Address: 1 COUNTRYSIDE DRIVE  
City,State,Zip: MILFORD, MA  
Notification: Not reported  
DEP Region: Not reported  
Notifiers Name: Not reported  
Start Date: 06/18/2007  
End Date: 06/20/2007  
Date Entered: Not reported  
Entry Date: 06/04/2007  
Quantity Material Removed SF: 2500.00  
Quantity Material Removed LF: .00  
Project Description: Trns  
AR Tracking ID: 83790  
Super Lic Number: AS061081  
Monitor Lic Number: AA000161  
Lab Lic Number: AA000156  
Year: 2007  
Sticker Number: 100056317  
Form Type: ANF-001  
Fee Status: Fifty  
Facility Phone: 5084730435  
Sub Town: Not reported  
Worksite: 1 COUNTRYSIDE DRIVE  
Occupied: -1  
Contractor: AC000411  
Contract Type: WRITTEN  
Hours: Week days: 8AM-6PM Week end:  
Project Type: Renv  
Abatement Process: Fcontain  
Location: Indoors  
Decon Process: 3 STAGE DECON  
Disposal Methods: 2-6 MIL POLYBAGS  
Facility Usage: Not reported  
Waiver Given: Not reported  
DEP Waiver Number: Not reported  
DLWD Waiver Number: Not reported  
Small Owner Occ: 5  
Owner Name: GERIATRIC AUTHORITY  
Owner Address: 1 COUNTRYSIDE DRIVE  
Owner City: MILFORD  
Owner State: MA

Map ID  
Direction  
Distance  
Elevation

MAP FINDINGS

Site

Database(s)

EDR ID Number  
EPA ID Number

**NEAR NURSING HOME (Continued)**

**S104544829**

On Site Manager Name: CHRIS BROWN  
On Site Manager Phone: Not reported  
Ins Comp: ZURICH INS.  
Policy Number: WC539567204  
EXP Date: 12/31/2007  
Facility Size: Not reported  
Transporter Name: MARCOR REMEDIATION, INC.  
Transporter Address: 14 JEWEL DRIVE  
Transporter City: WILMINGTON  
Transporter State: Not reported  
Final Site: 47  
Certified Name: MARK BURNS  
Cert Sign Date: 06/04/2007  
Certified Company: MARCOR  
Certified Phone: 9786575445  
Entered\_by: swhite

Name: NURSING HOME  
Address: 1 COUNTRYSIDE DRIVE  
City,State,Zip: MILFORD, MA  
Notification: Not reported  
DEP Region: Not reported  
Notifiers Name: Not reported  
Start Date: 12/16/2013  
End Date: 12/16/2013  
Date Entered: Not reported  
Entry Date: 12/03/2013  
Quantity Material Removed SF: 100.00  
Quantity Material Removed LF: .00  
Project Description: Trns  
AR Tracking ID: 182676  
Super Lic Number: AS030091  
Monitor Lic Number: Not reported  
Lab Lic Number: Not reported  
Year: 2013  
Sticker Number: 100190030  
Form Type: ANF-001  
Fee Status: Fifty  
Facility Phone: Not reported  
Sub Town: Not reported  
Worksite: NURSING HOME  
Occupied: 0  
Contractor: AC000197  
Contract Type: WRITTEN  
Hours: Week days: 7AM-3:30PM Week end:  
Project Type: Dem  
Abatement Process: POLY ON GROUND  
Location: Indoors  
Decon Process: 3 CHAMBER DECON  
Disposal Methods: ALL METHODS WILL COMPLY  
Facility Usage: NURSING HOME  
Waiver Given: Not reported  
DEP Waiver Number: C-A-W-13-537  
DLWD Waiver Number: Not reported  
Small Owner Occ: 5  
Owner Name: NURSING HOME  
Owner Address: 1 COUNTRYSIDE DRIVE

Map ID  
Direction  
Distance  
Elevation

MAP FINDINGS

Site

Database(s)

EDR ID Number  
EPA ID Number

NEAR NURSING HOME (Continued)

S104544829

Owner City: MILFORD, MA  
Owner State: MA  
On Site Manager Name: Not reported  
On Site Manager Phone: Not reported  
Ins Comp: Not reported  
Policy Number: Not reported  
EXP Date: Not reported  
Facility Size: Not reported  
Transporter Name: A-BEST ABATEMENT INC  
Transporter Address: 24 KEEWAYDIN DRIVE  
Transporter City: SALEM, NH  
Transporter State: Not reported  
Final Site: 39  
Certified Name: SAM HOMSEY  
Cert Sign Date: 12/03/2013  
Certified Company: A-BEST ABATEMENT  
Certified Phone: 6038934696  
Entered\_by: Not reported

Name: GERIATRIC AUTHORITY  
Address: 1 COUNTRYSIDE DRIVE  
City,State,Zip: MILFORD, MA  
Notification: Not reported  
DEP Region: Not reported  
Notifiers Name: Not reported  
Start Date: 11/05/2007  
End Date: 11/30/2007  
Date Entered: Not reported  
Entry Date: 10/17/2007  
Quantity Material Removed SF: 2500.00  
Quantity Material Removed LF: .00  
Project Description: Trns  
AR Tracking ID: 90079  
Super Lic Number: AS035527  
Monitor Lic Number: AA000007  
Lab Lic Number: AA000156  
Year: 2007  
Sticker Number: 100063154  
Form Type: ANF-001  
Fee Status: Fifty  
Facility Phone: 5084730435  
Sub Town: Not reported  
Worksite: MAIN AREAS  
Occupied: -1  
Contractor: AC000411  
Contract Type: Off  
Hours: Week days: 730AM-430P Week end:  
Project Type: Renv  
Abatement Process: Encl  
Location: Indoors  
Decon Process: 3 STAGE DECON  
Disposal Methods: 2.6 MIL POLY  
Facility Usage: OLD AGE HOME CENTER  
Waiver Given: Not reported  
DEP Waiver Number: Not reported  
DLWD Waiver Number: Not reported  
Small Owner Occ: 5



Map ID  
Direction  
Distance  
Elevation

MAP FINDINGS

Site

Database(s)

EDR ID Number  
EPA ID Number

**NEAR NURSING HOME (Continued)**

**S104544829**

Owner Name: GERIATRIC AUTHORITY  
Owner Address: 1 COUNTRYSIDE DRIVE  
Owner City: MILFORD, MA  
Owner State: MA  
On Site Manager Name: BRIAN KELLEHER  
On Site Manager Phone: SAME  
Ins Comp: ZURICH INS.  
Policy Number: WC539567204  
EXP Date: 12/31/2007  
Facility Size: Not reported  
Transporter Name: MARCOR REMEDIATION  
Transporter Address: 14 JEWEL DRIVE  
Transporter City: WILMINGTON, MA  
Transporter State: Not reported  
Final Site: 47  
Certified Name: JIM HARER  
Cert Sign Date: 10/17/2007  
Certified Company: MARCOR  
Certified Phone: 9786575445  
Entered\_by: Not reported

Name: GERIATRIC AUTHORITY  
Address: 1 COUNTRYSIDE DRIVE  
City,State,Zip: MILFORD, MA  
Notification: Not reported  
DEP Region: Not reported  
Notifiers Name: Not reported  
Start Date: 11/05/2007  
End Date: 11/30/2007  
Date Entered: Not reported  
Entry Date: 10/17/2007  
Quantity Material Removed SF: 2500.00  
Quantity Material Removed LF: .00  
Project Description: Trns  
AR Tracking ID: 90081  
Super Lic Number: AS041809  
Monitor Lic Number: AA000007  
Lab Lic Number: AA000156  
Year: 2007  
Sticker Number: 100063156  
Form Type: ANF-001  
Fee Status: Fifty  
Facility Phone: 5084730435  
Sub Town: Not reported  
Worksite: MAIN BLDG.  
Occupied: -1  
Contractor: AC000658  
Contract Type: Off  
Hours: Week days: 730AM-430P Week end:  
Project Type: Renv  
Abatement Process: Encl  
Location: Indoors  
Decon Process: 3 STAGE DECON  
Disposal Methods: 2.6 MIL POLY  
Facility Usage: OLD AGE CENTER  
Waiver Given: Not reported  
DEP Waiver Number: Not reported

Map ID  
Direction  
Distance  
Elevation

MAP FINDINGS

Site

Database(s)

EDR ID Number  
EPA ID Number

**NEAR NURSING HOME (Continued)**

**S104544829**

DLWD Waiver Number: Not reported  
Small Owner Occ: 5  
Owner Name: GERIATRIC AUTHORITY  
Owner Address: 1 COUNTRYSIDE DRIVE  
Owner City: MILFORD, MA  
Owner State: MA  
On Site Manager Name: BRIAN KELLEHER  
On Site Manager Phone: SAME  
Ins Comp: ZURICH INS.  
Policy Number: WC539567204  
EXP Date: 12/31/2007  
Facility Size: Not reported  
Transporter Name: MARCOR REMEDIATION  
Transporter Address: 14 JEWEL DRIVE  
Transporter City: WILMINGTON, MA  
Transporter State: Not reported  
Final Site: 47  
Certified Name: JIM HARER  
Cert Sign Date: 10/17/2007  
Certified Company: MARCOR  
Certified Phone: 9786575445  
Entered\_by: Not reported

Name: GERIATRIC AUTHORITY  
Address: 1 COUNTRYSIDE DRIVE  
City,State,Zip: MILFORD, MA  
Notification: Not reported  
DEP Region: Not reported  
Notifiers Name: Not reported  
Start Date: 05/09/2007  
End Date: 06/08/2007  
Date Entered: Not reported  
Entry Date: 04/25/2007  
Quantity Material Removed SF: 22000.00  
Quantity Material Removed LF: .00  
Project Description: Trns  
AR Tracking ID: 82087  
Super Lic Number: AS035527  
Monitor Lic Number: AA000005  
Lab Lic Number: AA000156  
Year: 2007  
Sticker Number: 100054469  
Form Type: ANF-001  
Fee Status: Fifty  
Facility Phone: 5084730435  
Sub Town: Not reported  
Worksite: 1 COUNTRYSIDE DRIVE  
Occupied: 0  
Contractor: AC000411  
Contract Type: WRITTEN  
Hours: Week days: 730AM-430P Week end:  
Project Type: Renv  
Abatement Process: Encl  
Location: Indoors  
Decon Process: 2 STAGE DECON  
Disposal Methods: 2-6 MIL POLYBAGS  
Facility Usage: GERIATRIC CENTER

Map ID  
Direction  
Distance  
Elevation

MAP FINDINGS

Site

Database(s)

EDR ID Number  
EPA ID Number

**NEAR NURSING HOME (Continued)**

**S104544829**

Waiver Given: Not reported  
DEP Waiver Number: Not reported  
DLWD Waiver Number: Not reported  
Small Owner Occ: 5  
Owner Name: GERIATRIC AUTHORITY  
Owner Address: 1 COUNTRYSIDE DRIVE  
Owner City: MILFORD  
Owner State: MA  
On Site Manager Name: BRIAN KELLEHER  
On Site Manager Phone: 978-664-1549  
Ins Comp: ZURICH INS.  
Policy Number: WC539567204  
EXP Date: 12/31/2007  
Facility Size: Not reported  
Transporter Name: MARCOR REMEDIATION, INC.  
Transporter Address: 14 JEWEL DRIVE  
Transporter City: WILMINGTON  
Transporter State: Not reported  
Final Site: 47  
Certified Name: DEREK PARENT  
Cert Sign Date: 04/25/2007  
Certified Company: MARCOR  
Certified Phone: 9786575445  
Entered\_by: Not reported

Name: GERIATRIC AUTHORITY  
Address: 1 COUNTRYSIDE DRIVE  
City,State,Zip: MILFORD, MA  
Notification: Not reported  
DEP Region: Not reported  
Notifiers Name: Not reported  
Start Date: 06/18/2007  
End Date: 06/20/2007  
Date Entered: Not reported  
Entry Date: 06/04/2007  
Quantity Material Removed SF: 2500.00  
Quantity Material Removed LF: .00  
Project Description: Trns  
AR Tracking ID: 83791  
Super Lic Number: AS041809  
Monitor Lic Number: AA000161  
Lab Lic Number: AA000156  
Year: 2007  
Sticker Number: 100056318  
Form Type: ANF-001  
Fee Status: Fifty  
Facility Phone: 5084730435  
Sub Town: Not reported  
Worksite: 1 COUNTRYSIDE DRIVE  
Occupied: -1  
Contractor: AC000658  
Contract Type: WRITTEN  
Hours: Week days: 8AM-6PM Week end:  
Project Type: Renv  
Abatement Process: Fcontain  
Location: Indoors  
Decon Process: 3 STAGE DECON

Map ID  
Direction  
Distance  
Elevation

MAP FINDINGS

Site

Database(s)

EDR ID Number  
EPA ID Number

**NEAR NURSING HOME (Continued)**

**S104544829**

Disposal Methods: 2-6 MIL POLYBAGS  
Facility Usage: Not reported  
Waiver Given: Not reported  
DEP Waiver Number: Not reported  
DLWD Waiver Number: Not reported  
Small Owner Occ: 5  
Owner Name: GERIATRIC AUTHORITY  
Owner Address: 1 COUNTRYSIDE DRIVE  
Owner City: MILFORD  
Owner State: MA  
On Site Manager Name: CHRIS BROWN  
On Site Manager Phone: Not reported  
Ins Comp: ZURICH INS.  
Policy Number: WC539567204  
EXP Date: 12/31/2007  
Facility Size: Not reported  
Transporter Name: MARCOR REMEDIATION, INC.  
Transporter Address: 14 JEWEL DRIVE  
Transporter City: WILMINGTON  
Transporter State: Not reported  
Final Site: 47  
Certified Name: MARK BURNS  
Cert Sign Date: 06/04/2007  
Certified Company: MARCOR  
Certified Phone: 9786575445  
Entered\_by: Not reported

Name: GERIATRIC AUTHORITY  
Address: 1 COUNTRYSIDE DRIVE  
City,State,Zip: MILFORD, MA  
Notification: Not reported  
DEP Region: Not reported  
Notifiers Name: Not reported  
Start Date: 01/28/2008  
End Date: 02/01/2008  
Date Entered: Not reported  
Entry Date: 01/04/2008  
Quantity Material Removed SF: 5200.00  
Quantity Material Removed LF: .00  
Project Description: Insl,Trns  
AR Tracking ID: 93124  
Super Lic Number: AS041809  
Monitor Lic Number: AA000007  
Lab Lic Number: AA000156  
Year: 2008  
Sticker Number: 100066393  
Form Type: ANF-001  
Fee Status: Fifty  
Facility Phone: 5084730435  
Sub Town: Not reported  
Worksite: MAIN BLDG.  
Occupied: -1  
Contractor: AC000658  
Contract Type: Off  
Hours: Week days: 730A-430PM Week end:  
Project Type: Renv  
Abatement Process: Encl

Map ID  
Direction  
Distance  
Elevation

MAP FINDINGS

Site

Database(s)

EDR ID Number  
EPA ID Number

NEAR NURSING HOME (Continued)

S104544829

Location: Indoors  
Decon Process: 2 STAGE DECON  
Disposal Methods: 2.6 MIL POLY  
Facility Usage: GERIATRIC CENTER  
Waiver Given: Not reported  
DEP Waiver Number: Not reported  
DLWD Waiver Number: Not reported  
Small Owner Occ: 5  
Owner Name: GERIATRIC AUTHORITY  
Owner Address: 1 COUNTRYSIDE DRIVE  
Owner City: MILFORD, MA  
Owner State: MA  
On Site Manager Name: BRIAN KELLEHER  
On Site Manager Phone: 978-664-1549  
Ins Comp: ZURICH INC.  
Policy Number: WC539567204  
EXP Date: 12/31/2008  
Facility Size: Not reported  
Transporter Name: MARCOR REMEDIATION  
Transporter Address: 14 JEWEL DRIVE  
Transporter City: WILMINGTON, MA  
Transporter State: Not reported  
Final Site: 47  
Certified Name: JIM HARER  
Cert Sign Date: 01/04/2008  
Certified Company: MARCOR  
Certified Phone: 9786575445  
Entered\_by: Not reported

Name: GERIATRIC AUTHORITY  
Address: 1 COUNTRYSIDE DRIVE  
City,State,Zip: MILFORD, MA  
Notification: Not reported  
DEP Region: Not reported  
Notifiers Name: Not reported  
Start Date: 01/28/2008  
End Date: 02/01/2008  
Date Entered: Not reported  
Entry Date: 01/04/2008  
Quantity Material Removed SF: 5200.00  
Quantity Material Removed LF: .00  
Project Description: Insl,Trns  
AR Tracking ID: 93119  
Super Lic Number: AS040279  
Monitor Lic Number: AA000007  
Lab Lic Number: AA000156  
Year: 2008  
Sticker Number: 100066388  
Form Type: ANF-001  
Fee Status: Fifty  
Facility Phone: 5084730435  
Sub Town: Not reported  
Worksite: MAIN BLDG.  
Occupied: 0  
Contractor: AC000411  
Contract Type: Off  
Hours: Week days: 730AM-430P Week end:

Map ID  
Direction  
Distance  
Elevation

MAP FINDINGS

Site

Database(s)

EDR ID Number  
EPA ID Number

NEAR NURSING HOME (Continued)

S104544829

Project Type: Renv  
Abatement Process: Encl  
Location: Indoors  
Decon Process: 2 STAGE DECON  
Disposal Methods: 2.6 MIL POLY  
Facility Usage: GERIATRIC CENTER  
Waiver Given: Not reported  
DEP Waiver Number: Not reported  
DLWD Waiver Number: Not reported  
Small Owner Occ: 5  
Owner Name: GERIATRIC AUTHORITY  
Owner Address: 1 COUNTRYSIDE DRIVE  
Owner City: MILFORD, MA  
Owner State: MA  
On Site Manager Name: BRIAN KELLEHER  
On Site Manager Phone: 978-664-1549  
Ins Comp: ZURICH INC.  
Policy Number: WC539567204  
EXP Date: 12/31/2008  
Facility Size: Not reported  
Transporter Name: MARCOR REMEDIATION, INC.  
Transporter Address: 14 JEWEL DRIVE  
Transporter City: WILMINGTON, MA  
Transporter State: Not reported  
Final Site: 47  
Certified Name: JIM HARER  
Cert Sign Date: 01/04/2008  
Certified Company: MARCOR  
Certified Phone: 9786575445  
Entered\_by: Not reported

Name: GERIATRIC AUTHORITY  
Address: 1 COUNTRYSIDE DRIVE  
City,State,Zip: MILFORD, MA  
Notification: Not reported  
DEP Region: Not reported  
Notifiers Name: Not reported  
Start Date: 05/09/2007  
End Date: 06/08/2007  
Date Entered: Not reported  
Entry Date: 04/25/2007  
Quantity Material Removed SF: 22000.00  
Quantity Material Removed LF: .00  
Project Description: Trns  
AR Tracking ID: 82096  
Super Lic Number: AS041809  
Monitor Lic Number: AA000005  
Lab Lic Number: AA000156  
Year: 2007  
Sticker Number: 100054474  
Form Type: ANF-001  
Fee Status: Fifty  
Facility Phone: 5084730435  
Sub Town: Not reported  
Worksite: 1 COUNTRYSIDE DRIVE  
Occupied: 0  
Contractor: AC000658

Map ID  
Direction  
Distance  
Elevation

MAP FINDINGS

Site

Database(s)

EDR ID Number  
EPA ID Number

NEAR NURSING HOME (Continued)

S104544829

Contract Type: WRITTEN  
Hours: Week days: 730AM-430P Week end:  
Project Type: Renv  
Abatement Process: Encl  
Location: Indoors  
Decon Process: 2 STAGE DECON  
Disposal Methods: 2-6 MIL POLYBAGS  
Facility Usage: GERIATRIC CENTER  
Waiver Given: Not reported  
DEP Waiver Number: Not reported  
DLWD Waiver Number: Not reported  
Small Owner Occ: 5  
Owner Name: GERIATRIC AUTHORITY  
Owner Address: 1 COUNTRYSIDE DRIVE  
Owner City: MILFORD  
Owner State: MA  
On Site Manager Name: BRIAN KELLEHER  
On Site Manager Phone: 978-664-1549  
Ins Comp: ZURICH INS.  
Policy Number: WC539567204  
EXP Date: 12/31/2007  
Facility Size: Not reported  
Transporter Name: MARCOR REMEDIATION, INC.  
Transporter Address: 14 JEWEL DRIVE  
Transporter City: WILMINGTON  
Transporter State: Not reported  
Final Site: 47  
Certified Name: DEREK PARENT  
Cert Sign Date: 04/25/2007  
Certified Company: MARCOR  
Certified Phone: 9786575445  
Entered\_by: Not reported

Name: GERIATRIC AUTHORITY  
Address: 1 COUNTRYSIDE DRIVE  
City,State,Zip: MILFORD, MA  
Notification: Not reported  
DEP Region: Not reported  
Notifiers Name: Not reported  
Start Date: 02/14/2007  
End Date: 02/28/2007  
Date Entered: Not reported  
Entry Date: 01/31/2007  
Quantity Material Removed SF: 22000.00  
Quantity Material Removed LF: .00  
Project Description: Trns  
AR Tracking ID: 78817  
Super Lic Number: AS041809  
Monitor Lic Number: AA000005  
Lab Lic Number: AA000156  
Year: 2007  
Sticker Number: 100050995  
Form Type: ANF-001  
Fee Status: Fifty  
Facility Phone: 5084730435  
Sub Town: Not reported  
Worksite: 1 COUNTRYSIDE DRIVE

Map ID  
Direction  
Distance  
Elevation

MAP FINDINGS

Site

Database(s)

EDR ID Number  
EPA ID Number

NEAR NURSING HOME (Continued)

S104544829

Occupied: -1  
Contractor: AC000658  
Contract Type: WRITTEN  
Hours: Week days: 730AM-430P Week end:  
Project Type: Renv  
Abatement Process: Encl  
Location: Indoors  
Decon Process: 2 STAGE DECON  
Disposal Methods: 2-6 MIL POLYBAGS  
Facility Usage: GERIATRIC CENTER  
Waiver Given: Not reported  
DEP Waiver Number: Not reported  
DLWD Waiver Number: Not reported  
Small Owner Occ: 5  
Owner Name: GERIATRIC AUTHORITY  
Owner Address: 1 COUNTRYSIDE DRIVE  
Owner City: MILFORD  
Owner State: MA  
On Site Manager Name: BRIAN KELLEHER  
On Site Manager Phone: 978-664-1549  
Ins Comp: ZURICH INS.  
Policy Number: WC539567204  
EXP Date: 12/31/2007  
Facility Size: Not reported  
Transporter Name: MARCOR REMEDIATION, INC.  
Transporter Address: 14 JEWEL DRIVE  
Transporter City: WILMINGTON  
Transporter State: Not reported  
Final Site: 47  
Certified Name: DEREK PARENT  
Cert Sign Date: 01/31/2007  
Certified Company: MARCOR  
Certified Phone: 9786575445  
Entered\_by: Not reported

Name: NURSING HOME  
Address: 1 COUNTRYSIDE DRIVE  
City,State,Zip: MILFORD, MA  
Notification: Not reported  
DEP Region: Not reported  
Notifiers Name: Not reported  
Start Date: 12/24/2013  
End Date: 12/24/2013  
Date Entered: Not reported  
Entry Date: 12/11/2013  
Quantity Material Removed SF: 100.00  
Quantity Material Removed LF: .00  
Project Description: Trns  
AR Tracking ID: 183033  
Super Lic Number: AS030091  
Monitor Lic Number: Not reported  
Lab Lic Number: Not reported  
Year: 2013  
Sticker Number: 100190507  
Form Type: ANF-001  
Fee Status: Fifty  
Facility Phone: Not reported



Map ID  
Direction  
Distance  
Elevation

MAP FINDINGS

Site

Database(s)

EDR ID Number  
EPA ID Number

**NEAR NURSING HOME (Continued)**

**S104544829**

Sub Town: Not reported  
Worksite: NURSING HOME  
Occupied: 0  
Contractor: AC000197  
Contract Type: WRITTEN  
Hours: Week days: 7AM-3:30PM Week end:  
Project Type: Dem  
Abatement Process: POLY ON GROUND  
Location: Not reported  
Decon Process: 3 CHAMBER DECON  
Disposal Methods: ALL METHODS WILL COMPLY  
Facility Usage: NURSING HOME  
Waiver Given: Not reported  
DEP Waiver Number: C-A-W-13-537  
DLWD Waiver Number: Not reported  
Small Owner Occ: 5  
Owner Name: NURSING HOME  
Owner Address: 1 COUNTRYSIDE DRIVE  
Owner City: MILFORD, MA  
Owner State: MA  
On Site Manager Name: Not reported  
On Site Manager Phone: Not reported  
Ins Comp: Not reported  
Policy Number: Not reported  
EXP Date: Not reported  
Facility Size: Not reported  
Transporter Name: A-BEST ABATEMENT INC  
Transporter Address: 24 KEEWAYDIN DRIVE  
Transporter City: SALEM, NH  
Transporter State: Not reported  
Final Site: 39  
Certified Name: SAM HOMSEY  
Cert Sign Date: 12/11/2013  
Certified Company: A-BEST ABATEMENT  
Certified Phone: 6038934696  
Entered\_by: Not reported

Name: NURSING HOME  
Address: 1 COUNTRYSIDE DRIVE  
City,State,Zip: MILFORD, MA  
Notification: Not reported  
DEP Region: Not reported  
Notifiers Name: Not reported  
Start Date: 12/06/2013  
End Date: 12/06/2013  
Date Entered: Not reported  
Entry Date: 11/22/2013  
Quantity Material Removed SF: 8000.00  
Quantity Material Removed LF: .00  
Project Description: Trns  
AR Tracking ID: 182358  
Super Lic Number: AS030091  
Monitor Lic Number: Not reported  
Lab Lic Number: Not reported  
Year: 2013  
Sticker Number: 100189586  
Form Type: ANF-001

Map ID  
 Direction  
 Distance  
 Elevation

MAP FINDINGS

Site

Database(s)

EDR ID Number  
 EPA ID Number

**NEAR NURSING HOME (Continued)**

**S104544829**

Fee Status: Fifty  
 Facility Phone: Not reported  
 Sub Town: Not reported  
 Worksite: NURSING HOMSE  
 Occupied: 0  
 Contractor: AC000197  
 Contract Type: WRITTEN  
 Hours: Week days: 7AM-3:30PM Week end:  
 Project Type: Dem  
 Abatement Process: POLY ON GROUND  
 Location: Not reported  
 Decon Process: 3 CHAMBER DECON  
 Disposal Methods: ALL METHODS WILL COMPLY  
 Facility Usage: NURSING HOME  
 Waiver Given: Not reported  
 DEP Waiver Number: C-AW-13-515  
 DLWD Waiver Number: Not reported  
 Small Owner Occ: 5  
 Owner Name: JERIATRIC AUTHORITY OF MILFORD  
 Owner Address: 1 COUNTRYSIDE DRIVE  
 Owner City: MILFORD, MA  
 Owner State: MA  
 On Site Manager Name: Not reported  
 On Site Manager Phone: Not reported  
 Ins Comp: Not reported  
 Policy Number: Not reported  
 EXP Date: Not reported  
 Facility Size: Not reported  
 Transporter Name: A-BEST ABATEMENT INC  
 Transporter Address: 24 KEEWAYDIN DRIVE  
 Transporter City: SALEM, NH  
 Transporter State: Not reported  
 Final Site: 39  
 Certified Name: SAM HOMSEY  
 Cert Sign Date: 11/22/2013  
 Certified Company: A-BEST ABATEMENT  
 Certified Phone: 6038934696  
 Entered\_by: Not reported

**9**  
**East**  
**1/4-1/2**  
**0.440 mi.**  
**2325 ft.**

**ENTERPRISE STORAGE GROUP**  
**20 ASYLUM ST**  
**MILFORD, MA 01757**

**SHWS S106343929**  
**LAST N/A**  
**RELEASE**

**Relative:**  
**Higher**  
**Actual:**  
**441 ft.**

SHWS:  
 Name: ENTERPRISE STORAGE GROUP  
 Address: 20 ASYLUM ST  
 City,State,Zip: MILFORD, MA 01757-0000  
 Facility ID: 2-0015080  
 Source Type: OTHER  
 Release Town: MILFORD  
 Notification Date: 01/15/2004  
 Category: TWO HR  
 Associated ID: Not reported  
 Current Status: RAO  
 Status Date: 12/03/2004  
 Phase: Not reported

Map ID  
Direction  
Distance  
Elevation

MAP FINDINGS

Site

Database(s)

EDR ID Number  
EPA ID Number

**ENTERPRISE STORAGE GROUP (Continued)**

**S106343929**

Response Action Outcome: A2  
Oil Or Haz Material: Oil

LAST:  
Name: ENTERPRISE STORAGE GROUP  
Address: 20 ASYLUM ST  
City,State,Zip: MILFORD, MA 01757-0000  
Release Tracking Number/Current Status: 2-0015080 / RAO  
Source Type: AST  
Release Town: MILFORD  
Notification Date: 01/15/2004  
Category: TWO HR  
Associated ID: Not reported  
Status Date: 12/03/2004  
Phase: Not reported  
Response Action Outcome: A2 - A permanent solution has been achieved. Contamination has not been reduced to background.  
Oil Or Haz Material: Oil

Chemicals:  
Chemical: #2 FUEL OIL  
Quantity: 200 gallons  
Location Type: COMMERCIAL  
Source: AST  
Source: OTHER

Actions:  
Action Type: RLFA  
Action Status: FLDDO  
Action Date: 1/15/2004  
Response Action Outcome: A permanent solution has been achieved. Contamination has not been reduced to background.

Action Type: Release Disposition  
Action Status: Reportable Release under MGL 21E  
Action Date: 1/15/2004  
Response Action Outcome: A permanent solution has been achieved. Contamination has not been reduced to background.

Action Type: A Notice sent to a Potentially Responsible Party (PRP)  
Action Status: FLDISS  
Action Date: 1/15/2004  
Response Action Outcome: A permanent solution has been achieved. Contamination has not been reduced to background.

Action Type: RLFA  
Action Status: FLDDO  
Action Date: 1/16/2004  
Response Action Outcome: A permanent solution has been achieved. Contamination has not been reduced to background.

Action Type: RLFA  
Action Status: FLDDO  
Action Date: 1/17/2004  
Response Action Outcome: A permanent solution has been achieved. Contamination has not been reduced to background.

Action Type: RLFA

Map ID  
Direction  
Distance  
Elevation

MAP FINDINGS

Site

Database(s)

EDR ID Number  
EPA ID Number

**ENTERPRISE STORAGE GROUP (Continued)**

**S106343929**

Action Status:	FOLOFF
Action Date:	1/20/2004
Response Action Outcome:	A permanent solution has been achieved. Contamination has not been reduced to background.
Action Type:	RLFA
Action Status:	FLDD1A
Action Date:	1/23/2004
Response Action Outcome:	A permanent solution has been achieved. Contamination has not been reduced to background.
Action Type:	RLFA
Action Status:	FOLOFF
Action Date:	1/26/2004
Response Action Outcome:	A permanent solution has been achieved. Contamination has not been reduced to background.
Action Type:	RLFA
Action Status:	FOLOFF
Action Date:	1/28/2004
Response Action Outcome:	A permanent solution has been achieved. Contamination has not been reduced to background.
Action Type:	Response Action Outcome - RAO
Action Status:	RAO Statement Received
Action Date:	12/3/2004
Response Action Outcome:	A permanent solution has been achieved. Contamination has not been reduced to background.
Action Type:	Immediate Response Action
Action Status:	Completion Statement Received
Action Date:	12/3/2004
Response Action Outcome:	A permanent solution has been achieved. Contamination has not been reduced to background.
Action Type:	Response Action Outcome - RAO
Action Status:	Fee Received - FMCRA Use Only
Action Date:	12/3/2004
Response Action Outcome:	A permanent solution has been achieved. Contamination has not been reduced to background.
Action Type:	Response Action Outcome - RAO
Action Status:	Level I - Technical Screen Audit
Action Date:	12/7/2004
Response Action Outcome:	A permanent solution has been achieved. Contamination has not been reduced to background.
Action Type:	RLFA
Action Status:	FOLFLD
Action Date:	2/2/2004
Response Action Outcome:	A permanent solution has been achieved. Contamination has not been reduced to background.
Action Type:	A Notice sent to a Potentially Responsible Party (PRP)
Action Status:	A MassDEP piece of correspondence was issued (approvals, NORs, etc.)
Action Date:	2/23/2004
Response Action Outcome:	A permanent solution has been achieved. Contamination has not been

Map ID  
Direction  
Distance  
Elevation

MAP FINDINGS

Site

Database(s)

EDR ID Number  
EPA ID Number

**ENTERPRISE STORAGE GROUP (Continued)**

**S106343929**

reduced to background.

Action Type: RLFA  
Action Status: FOLOFF  
Action Date: 2/3/2004  
Response Action Outcome: A permanent solution has been achieved. Contamination has not been reduced to background.

Action Type: RLFA  
Action Status: FOLOFF  
Action Date: 2/6/2004  
Response Action Outcome: A permanent solution has been achieved. Contamination has not been reduced to background.

Action Type: Immediate Response Action  
Action Status: Status or Interim Report Received  
Action Date: 3/15/2004  
Response Action Outcome: A permanent solution has been achieved. Contamination has not been reduced to background.

Action Type: Immediate Response Action  
Action Status: Imminent Hazard Evaluation Received  
Action Date: 3/15/2004  
Response Action Outcome: A permanent solution has been achieved. Contamination has not been reduced to background.

Action Type: Immediate Response Action  
Action Status: Written Plan Received  
Action Date: 3/15/2004  
Response Action Outcome: A permanent solution has been achieved. Contamination has not been reduced to background.

Action Type: RNF  
Action Status: Reportable Release under MGL 21E  
Action Date: 3/15/2004  
Response Action Outcome: A permanent solution has been achieved. Contamination has not been reduced to background.

Action Type: Immediate Response Action  
Action Status: Level I - Technical Screen Audit  
Action Date: 5/20/2004  
Response Action Outcome: A permanent solution has been achieved. Contamination has not been reduced to background.

Action Type: Immediate Response Action  
Action Status: Imminent Hazard Evaluation Received  
Action Date: 6/7/2004  
Response Action Outcome: A permanent solution has been achieved. Contamination has not been reduced to background.

Action Type: Immediate Response Action  
Action Status: Completion Statement Received  
Action Date: 6/7/2004  
Response Action Outcome: A permanent solution has been achieved. Contamination has not been reduced to background.

Action Type: Immediate Response Action

Map ID  
Direction  
Distance  
Elevation

MAP FINDINGS

Site

Database(s)

EDR ID Number  
EPA ID Number

**ENTERPRISE STORAGE GROUP (Continued)**

**S106343929**

Action Status: Level I - Technical Screen Audit  
Action Date: 7/21/2004  
Response Action Outcome: A permanent solution has been achieved. Contamination has not been reduced to background.

Release:

Name: ENTERPRISE STORAGE GROUP  
Address: 20 ASYLUM ST  
City,State,Zip: MILFORD, MA 01757-0000  
Release Tracking Number/Current Status: 2-0015080 / RAO  
Primary ID: Not reported  
Official City: MILFORD  
Notification: 01/15/2004  
Category: TWO HR  
Status Date: 12/03/2004  
Phase: Not reported  
Response Action Outcome: A2 - A permanent solution has been achieved. Contamination has not been reduced to background.  
Oil / Haz Material Type: Oil

[Click here to access the MA DEP site for this facility:](#)

Actions:

Action Type: RLFA  
Action Status: FLDDO  
Action Date: 1/15/2004  
Response Action Outcome: A permanent solution has been achieved. Contamination has not been reduced to background.

Action Type: Release Disposition  
Action Status: Reportable Release under MGL 21E  
Action Date: 1/15/2004  
Response Action Outcome: A permanent solution has been achieved. Contamination has not been reduced to background.

Action Type: A Notice sent to a Potentially Responsible Party (PRP)  
Action Status: FLDISS  
Action Date: 1/15/2004  
Response Action Outcome: A permanent solution has been achieved. Contamination has not been reduced to background.

Action Type: RLFA  
Action Status: FLDDO  
Action Date: 1/16/2004  
Response Action Outcome: A permanent solution has been achieved. Contamination has not been reduced to background.

Action Type: RLFA  
Action Status: FLDDO  
Action Date: 1/17/2004  
Response Action Outcome: A permanent solution has been achieved. Contamination has not been reduced to background.

Action Type: RLFA  
Action Status: FOLOFF

Map ID  
Direction  
Distance  
Elevation

MAP FINDINGS

Site

Database(s)

EDR ID Number  
EPA ID Number

**ENTERPRISE STORAGE GROUP (Continued)**

**S106343929**

Action Date: 1/20/2004  
Response Action Outcome: A permanent solution has been achieved. Contamination has not been reduced to background.

Action Type: RLFA  
Action Status: FLDD1A  
Action Date: 1/23/2004  
Response Action Outcome: A permanent solution has been achieved. Contamination has not been reduced to background.

Action Type: RLFA  
Action Status: FOLOFF  
Action Date: 1/26/2004  
Response Action Outcome: A permanent solution has been achieved. Contamination has not been reduced to background.

Action Type: RLFA  
Action Status: FOLOFF  
Action Date: 1/28/2004  
Response Action Outcome: A permanent solution has been achieved. Contamination has not been reduced to background.

Action Type: Response Action Outcome - RAO  
Action Status: RAO Statement Received  
Action Date: 12/3/2004  
Response Action Outcome: A permanent solution has been achieved. Contamination has not been reduced to background.

Action Type: Immediate Response Action  
Action Status: Completion Statement Received  
Action Date: 12/3/2004  
Response Action Outcome: A permanent solution has been achieved. Contamination has not been reduced to background.

Action Type: Response Action Outcome - RAO  
Action Status: Fee Received - FMCRA Use Only  
Action Date: 12/3/2004  
Response Action Outcome: A permanent solution has been achieved. Contamination has not been reduced to background.

Action Type: Response Action Outcome - RAO  
Action Status: Level I - Technical Screen Audit  
Action Date: 12/7/2004  
Response Action Outcome: A permanent solution has been achieved. Contamination has not been reduced to background.

Action Type: RLFA  
Action Status: FOLFLD  
Action Date: 2/2/2004  
Response Action Outcome: A permanent solution has been achieved. Contamination has not been reduced to background.

Action Type: A Notice sent to a Potentially Responsible Party (PRP)  
Action Status: A MassDEP piece of correspondence was issued (approvals, NORs, etc.)  
Action Date: 2/23/2004  
Response Action Outcome: A permanent solution has been achieved. Contamination has not been reduced to background.

Map ID  
Direction  
Distance  
Elevation

MAP FINDINGS

Site

Database(s)

EDR ID Number  
EPA ID Number

**ENTERPRISE STORAGE GROUP (Continued)**

**S106343929**

Action Type: RLFA  
Action Status: FOLOFF  
Action Date: 2/3/2004  
Response Action Outcome: A permanent solution has been achieved. Contamination has not been reduced to background.

Action Type: RLFA  
Action Status: FOLOFF  
Action Date: 2/6/2004  
Response Action Outcome: A permanent solution has been achieved. Contamination has not been reduced to background.

Action Type: Immediate Response Action  
Action Status: Status or Interim Report Received  
Action Date: 3/15/2004  
Response Action Outcome: A permanent solution has been achieved. Contamination has not been reduced to background.

Action Type: Immediate Response Action  
Action Status: Imminent Hazard Evaluation Received  
Action Date: 3/15/2004  
Response Action Outcome: A permanent solution has been achieved. Contamination has not been reduced to background.

Action Type: Immediate Response Action  
Action Status: Written Plan Received  
Action Date: 3/15/2004  
Response Action Outcome: A permanent solution has been achieved. Contamination has not been reduced to background.

Action Type: RNF  
Action Status: Reportable Release under MGL 21E  
Action Date: 3/15/2004  
Response Action Outcome: A permanent solution has been achieved. Contamination has not been reduced to background.

Action Type: Immediate Response Action  
Action Status: Level I - Technical Screen Audit  
Action Date: 5/20/2004  
Response Action Outcome: A permanent solution has been achieved. Contamination has not been reduced to background.

Action Type: Immediate Response Action  
Action Status: Imminent Hazard Evaluation Received  
Action Date: 6/7/2004  
Response Action Outcome: A permanent solution has been achieved. Contamination has not been reduced to background.

Action Type: Immediate Response Action  
Action Status: Completion Statement Received  
Action Date: 6/7/2004  
Response Action Outcome: A permanent solution has been achieved. Contamination has not been reduced to background.

Action Type: Immediate Response Action  
Action Status: Level I - Technical Screen Audit  
Action Date: 7/21/2004



Map ID  
Direction  
Distance  
Elevation

MAP FINDINGS

Site

Database(s)

EDR ID Number  
EPA ID Number

**ENTERPRISE STORAGE GROUP (Continued)**

**S106343929**

Response Action Outcome: A permanent solution has been achieved. Contamination has not been reduced to background.

Chemicals:  
Chemical: #2 FUEL OIL  
Quantity: 200 gallons  
Location Type: COMMERCIAL  
Source: AST  
Source: OTHER

10  
ESE  
1/2-1  
0.650 mi.  
3432 ft.

**ROADWAY RELEASE**  
**194 WEST STREET**  
**MILFORD, MA**

**SHWS** **S120630143**  
**RELEASE** **N/A**

**Relative:**  
**Higher**  
**Actual:**  
**417 ft.**

SHWS:  
Name: ROADWAY RELEASE  
Address: 194 WEST STREET  
City,State,Zip: MILFORD, MA  
Facility ID: 2-0020195  
Source Type: TRASH TRUC  
Release Town: MILFORD  
Notification Date: 05/19/2017  
Category: TWO HR  
Associated ID: Not reported  
Current Status: PSNC  
Status Date: 06/06/2017  
Phase: Not reported  
Response Action Outcome: PN  
Oil Or Haz Material: Not reported

Release:  
Name: ROADWAY RELEASE  
Address: 194 WEST STREET  
City,State,Zip: MILFORD, MA  
Release Tracking Number/Current Status: 2-0020195 / PSNC  
Primary ID: Not reported  
Official City: MILFORD  
Notification: 05/19/2017  
Category: TWO HR  
Status Date: 06/06/2017  
Phase: Not reported  
Response Action Outcome: PN - PN  
Oil / Haz Material Type: Not reported

Click here to access the MA DEP site for this facility:

Actions:  
Action Type: Immediate Response Action  
Action Status: Oral Approval of Plan or Action  
Action Date: 5/19/2017  
Response Action Outcome: PN  
  
Action Type: Release Disposition  
Action Status: Reportable Release under MGL 21E

Map ID  
Direction  
Distance  
Elevation

MAP FINDINGS

Site

Database(s)

EDR ID Number  
EPA ID Number

**ROADWAY RELEASE (Continued)**

**S120630143**

Action Date: 5/19/2017  
Response Action Outcome: PN

Action Type: A Notice sent to a Potentially Responsible Party (PRP)  
Action Status: A MassDEP piece of correspondence was issued (approvals, NORs, etc.)  
Action Date: 5/30/2017  
Response Action Outcome: PN

Action Type: Response Action Outcome - RAO  
Action Status: PSNRCD  
Action Date: 6/6/2017  
Response Action Outcome: PN

Action Type: RNFE  
Action Status: Transmittal, Notice, or Notification Received  
Action Date: 6/6/2017  
Response Action Outcome: PN

Action Type: Response Action Outcome - RAO  
Action Status: Level I - Technical Screen Audit  
Action Date: 7/7/2017  
Response Action Outcome: PN

Chemicals:  
Chemical: Not reported  
Quantity: Not reported  
Location Type: COMMERCIAL  
Location Type: MUNICIPAL  
Source: TRASH TRUC

11  
SSW  
1/2-1  
0.697 mi.  
3680 ft.

**MISCOE HILL SCHOOL  
148 NORTH AVE  
MENDON, MA**

**SHWS S125163163  
RELEASE N/A**

**Relative:  
Higher  
Actual:  
465 ft.**

SHWS:  
Name: MISCOE HILL SCHOOL  
Address: 148 NORTH AVE  
City,State,Zip: MENDON, MA  
Facility ID: 2-0020836  
Source Type: LINE  
Release Town: MENDON  
Notification Date: 03/26/2019  
Category: TWO HR  
Associated ID: Not reported  
Current Status: PSNC  
Status Date: 05/16/2019  
Phase: Not reported  
Response Action Outcome: PN  
Oil Or Haz Material: Not reported

Release:  
Name: MISCOE HILL SCHOOL  
Address: 148 NORTH AVE  
City,State,Zip: MENDON, MA  
Release Tracking Number/Current Status: 2-0020836 / PSNC

Map ID  
Direction  
Distance  
Elevation

MAP FINDINGS

Site

Database(s)

EDR ID Number  
EPA ID Number

**MISCOE HILL SCHOOL (Continued)**

**S125163163**

Primary ID: Not reported  
Official City: MENDON  
Notification: 03/26/2019  
Category: TWO HR  
Status Date: 05/16/2019  
Phase: Not reported  
Response Action Outcome: PN - PN  
Oil / Haz Material Type: Not reported

[Click here to access the MA DEP site for this facility:](#)

**Actions:**

Action Type: Immediate Response Action  
Action Status: Oral Approval of Plan or Action  
Action Date: 3/26/2019  
Response Action Outcome: PN

Action Type: Release Disposition  
Action Status: Reportable Release under MGL 21E  
Action Date: 3/26/2019  
Response Action Outcome: PN

Action Type: A Notice sent to a Potentially Responsible Party (PRP)  
Action Status: A MassDEP piece of correspondence was issued (approvals, NORs, etc.)  
Action Date: 4/23/2019  
Response Action Outcome: PN

Action Type: Response Action Outcome - RAO  
Action Status: PSNRCD  
Action Date: 5/16/2019  
Response Action Outcome: PN

Action Type: RNFE  
Action Status: Transmittal, Notice, or Notification Received  
Action Date: 5/16/2019  
Response Action Outcome: PN

Action Type: Response Action Outcome - RAO  
Action Status: Level I - Technical Screen Audit  
Action Date: 5/20/2019  
Response Action Outcome: PN

**Chemicals:**

Chemical: Not reported  
Quantity: Not reported  
Location Type: SCHOOL  
Source: LINE

Map ID  
Direction  
Distance  
Elevation

MAP FINDINGS

Site

Database(s)

EDR ID Number  
EPA ID Number

12  
WNW  
1/2-1  
0.707 mi.  
3732 ft.

**COMMERCIAL PROPERTY**  
12 WALKER DR  
UPTON, MA

**SHWS** S117405627  
**LUST** N/A  
**RELEASE**

**Relative:**  
**Higher**  
**Actual:**  
**460 ft.**

**SHWS:**  
Name: COMMERCIAL PROPERTY  
Address: 12 WALKER DR  
City,State,Zip: UPTON, MA  
Facility ID: 2-0019385  
Source Type: UNKNOWN  
Release Town: UPTON  
Notification Date: 12/12/2014  
Category: TWO HR  
Associated ID: Not reported  
Current Status: TIER1D  
Status Date: 12/21/2015  
Phase: Not reported  
Response Action Outcome: Not reported  
Oil Or Haz Material: Oil and Hazardous Material

**LUST:**

**Facility:**  
Name: COMMERCIAL PROPERTY  
Address: 12 WALKER DR  
City,State,Zip: UPTON, MA  
**Current Status: UPTON, MA**  
Release Tracking Number/Current Status: 2-0019385 / TIER1D  
Status Date: 12/21/2015  
Source Type: UST  
Release Town: UPTON  
Notification Date: 12/12/2014  
Category: TWO HR  
Associated ID: Not reported  
Phase: Not reported  
Response Action Outcome: -  
Oil Or Haz Material: Oil and Hazardous Material  
  
Location Type: INDUSTRIAL  
Location Type: COMMERCIAL  
Source: USTOTHER  
Source: UST  
Source: UNKNOWN

[Click here to access the MA DEP site for this facility:](#)

**Chemicals:**  
Chemical: TPH  
Quantity: 47 milligrams per liter  
Chemical: TETRACHLOROETHYLENE  
Quantity: 74 micrograms per liter  
Chemical: TRICHLOROETHYLENE  
Quantity: 7 micrograms per liter

**Actions:**

Map ID  
Direction  
Distance  
Elevation

MAP FINDINGS

Site

Database(s)

EDR ID Number  
EPA ID Number

**COMMERCIAL PROPERTY (Continued)**

**S117405627**

Action Type:	Immediate Response Action
Action Status:	Oral Approval of a Modified Plan
Action Date:	10/21/2019
Response Action Outcome:	Not reported
Action Type:	RLFA
Action Status:	FLDRUN
Action Date:	10/29/2015
Response Action Outcome:	Not reported
Action Type:	Immediate Response Action
Action Status:	Status or Interim Report Received
Action Date:	11/5/2019
Response Action Outcome:	Not reported
Action Type:	Immediate Response Action
Action Status:	NOAPP
Action Date:	12/12/2014
Response Action Outcome:	Not reported
Action Type:	Release Disposition
Action Status:	Reportable Release under MGL 21E
Action Date:	12/12/2014
Response Action Outcome:	Not reported
Action Type:	FTLI
Action Status:	APPREC
Action Date:	12/12/2016
Response Action Outcome:	Not reported
Action Type:	A Notice sent to a Potentially Responsible Party (PRP)
Action Status:	A MassDEP piece of correspondence was issued (approvals, NORs, etc.
Action Date:	12/16/2014
Response Action Outcome:	Not reported
Action Type:	FTLI
Action Status:	APPREC
Action Date:	3/10/2015
Response Action Outcome:	Not reported
Action Type:	RLFA
Action Status:	FOLOFF
Action Date:	3/19/2019
Response Action Outcome:	Not reported
Action Type:	RLFA
Action Status:	FOLOFF
Action Date:	3/6/2019
Response Action Outcome:	Not reported
Action Type:	RNFE
Action Status:	Transmittal, Notice, or Notification Received
Action Date:	3/9/2015
Response Action Outcome:	Not reported
Action Type:	Immediate Response Action
Action Status:	Written Plan Received

Map ID  
Direction  
Distance  
Elevation

MAP FINDINGS

Site

Database(s)

EDR ID Number  
EPA ID Number

**COMMERCIAL PROPERTY (Continued)**

**S117405627**

Action Date:	3/9/2015
Response Action Outcome:	Not reported
Action Type:	Immediate Response Action
Action Status:	Imminent Hazard Evaluation Received
Action Date:	3/9/2015
Response Action Outcome:	Not reported
Action Type:	FTLI
Action Status:	Action Status or AUL Terminated
Action Date:	4/1/2019
Response Action Outcome:	Not reported
Action Type:	FTLI
Action Status:	APPDEN
Action Date:	4/14/2017
Response Action Outcome:	Not reported
Action Type:	FTLI
Action Status:	Action Status or AUL Terminated
Action Date:	4/14/2017
Response Action Outcome:	Not reported
Action Type:	Immediate Response Action
Action Status:	Status or Interim Report Received
Action Date:	4/20/2020
Response Action Outcome:	Not reported
Action Type:	FTLI
Action Status:	APPACC
Action Date:	5/13/2015
Response Action Outcome:	Not reported
Action Type:	Immediate Response Action
Action Status:	Status or Interim Report Received
Action Date:	5/14/2018
Response Action Outcome:	Not reported
Action Type:	FTLI
Action Status:	APPREC
Action Date:	5/15/2017
Response Action Outcome:	Not reported
Action Type:	Immediate Response Action
Action Status:	Level I - Technical Screen Audit
Action Date:	5/30/2018
Response Action Outcome:	Not reported
Action Type:	Immediate Response Action
Action Status:	Written Approval of Plan
Action Date:	6/12/2019
Response Action Outcome:	Not reported
Action Type:	RLFA
Action Status:	FOLOFF
Action Date:	6/4/2019
Response Action Outcome:	Not reported

Map ID  
Direction  
Distance  
Elevation

MAP FINDINGS

Site

Database(s)

EDR ID Number  
EPA ID Number

**COMMERCIAL PROPERTY (Continued)**

**S117405627**

Action Type: FTLI  
Action Status: APPACC  
Action Date: 6/5/2017  
Response Action Outcome: Not reported

Action Type: Immediate Response Action  
Action Status: Modified Revised or Updated Plan Received  
Action Date: 6/5/2019  
Response Action Outcome: Not reported

Action Type: RLFA  
Action Status: FOLOFF  
Action Date: 8/2/2019  
Response Action Outcome: Not reported

Facility:  
Name: COMMERCIAL PROPERTY  
Address: 12 WALKER DR  
City, State, Zip: UPTON, MA  
**Current Status: UPTON, MA**  
Release Tracking Number/Current Status: 2-0019385 / TIER1D  
Status Date: 12/21/2015  
Source Type: USTOTHER  
Release Town: UPTON  
Notification Date: 12/12/2014  
Category: TWO HR  
Associated ID: Not reported  
Phase: Not reported  
Response Action Outcome: -  
Oil Or Haz Material: Oil and Hazardous Material

Location Type: INDUSTRIAL  
Location Type: COMMERCIAL  
Source: USTOTHER  
Source: UST  
Source: UNKNOWN

[Click here to access the MA DEP site for this facility:](#)

Chemicals:  
Chemical: TPH  
Quantity: 47 milligrams per liter  
Chemical: TETRACHLOROETHYLENE  
Quantity: 74 micrograms per liter  
Chemical: TRICHLOROETHYLENE  
Quantity: 7 micrograms per liter

Actions:  
Action Type: Immediate Response Action  
Action Status: Oral Approval of a Modified Plan  
Action Date: 10/21/2019  
Response Action Outcome: Not reported

Action Type: RLFA

Map ID  
Direction  
Distance  
Elevation

MAP FINDINGS

Site

Database(s)

EDR ID Number  
EPA ID Number

**COMMERCIAL PROPERTY (Continued)**

**S117405627**

Action Status:	FLDRUN
Action Date:	10/29/2015
Response Action Outcome:	Not reported
Action Type:	Immediate Response Action
Action Status:	Status or Interim Report Received
Action Date:	11/5/2019
Response Action Outcome:	Not reported
Action Type:	Immediate Response Action
Action Status:	NOAPP
Action Date:	12/12/2014
Response Action Outcome:	Not reported
Action Type:	Release Disposition
Action Status:	Reportable Release under MGL 21E
Action Date:	12/12/2014
Response Action Outcome:	Not reported
Action Type:	FTLI
Action Status:	APPREC
Action Date:	12/12/2016
Response Action Outcome:	Not reported
Action Type:	A Notice sent to a Potentially Responsible Party (PRP)
Action Status:	A MassDEP piece of correspondence was issued (approvals, NORs, etc.
Action Date:	12/16/2014
Response Action Outcome:	Not reported
Action Type:	FTLI
Action Status:	APPREC
Action Date:	3/10/2015
Response Action Outcome:	Not reported
Action Type:	RLFA
Action Status:	FOLOFF
Action Date:	3/19/2019
Response Action Outcome:	Not reported
Action Type:	RLFA
Action Status:	FOLOFF
Action Date:	3/6/2019
Response Action Outcome:	Not reported
Action Type:	RNFE
Action Status:	Transmittal, Notice, or Notification Received
Action Date:	3/9/2015
Response Action Outcome:	Not reported
Action Type:	Immediate Response Action
Action Status:	Written Plan Received
Action Date:	3/9/2015
Response Action Outcome:	Not reported
Action Type:	Immediate Response Action
Action Status:	Imminent Hazard Evaluation Received
Action Date:	3/9/2015



Map ID  
Direction  
Distance  
Elevation

MAP FINDINGS

Site

Database(s)

EDR ID Number  
EPA ID Number

**COMMERCIAL PROPERTY (Continued)**

**S117405627**

Response Action Outcome:	Not reported
Action Type:	FTLI
Action Status:	Action Status or AUL Terminated
Action Date:	4/1/2019
Response Action Outcome:	Not reported
Action Type:	FTLI
Action Status:	APPDEN
Action Date:	4/14/2017
Response Action Outcome:	Not reported
Action Type:	FTLI
Action Status:	Action Status or AUL Terminated
Action Date:	4/14/2017
Response Action Outcome:	Not reported
Action Type:	Immediate Response Action
Action Status:	Status or Interim Report Received
Action Date:	4/20/2020
Response Action Outcome:	Not reported
Action Type:	FTLI
Action Status:	APPACC
Action Date:	5/13/2015
Response Action Outcome:	Not reported
Action Type:	Immediate Response Action
Action Status:	Status or Interim Report Received
Action Date:	5/14/2018
Response Action Outcome:	Not reported
Action Type:	FTLI
Action Status:	APPREC
Action Date:	5/15/2017
Response Action Outcome:	Not reported
Action Type:	Immediate Response Action
Action Status:	Level I - Technical Screen Audit
Action Date:	5/30/2018
Response Action Outcome:	Not reported
Action Type:	Immediate Response Action
Action Status:	Written Approval of Plan
Action Date:	6/12/2019
Response Action Outcome:	Not reported
Action Type:	RLFA
Action Status:	FOLOFF
Action Date:	6/4/2019
Response Action Outcome:	Not reported
Action Type:	FTLI
Action Status:	APPACC
Action Date:	6/5/2017
Response Action Outcome:	Not reported

Map ID  
Direction  
Distance  
Elevation

MAP FINDINGS

Site

Database(s)

EDR ID Number  
EPA ID Number

**COMMERCIAL PROPERTY (Continued)**

**S117405627**

Action Type: Immediate Response Action  
Action Status: Modified Revised or Updated Plan Received  
Action Date: 6/5/2019  
Response Action Outcome: Not reported

Action Type: RLFA  
Action Status: FOLOFF  
Action Date: 8/2/2019  
Response Action Outcome: Not reported

Release:

Name: COMMERCIAL PROPERTY  
Address: 12 WALKER DR  
City,State,Zip: UPTON, MA  
Release Tracking Number/Current Status: 2-0019385 / TIER1D  
Primary ID: Not reported  
Official City: UPTON  
Notification: 12/12/2014  
Category: TWO HR  
Status Date: 12/21/2015  
Phase: Not reported  
Response Action Outcome: -  
Oil / Haz Material Type: Oil and Hazardous Material

[Click here to access the MA DEP site for this facility:](#)

Actions:

Action Type: Immediate Response Action  
Action Status: Oral Approval of a Modified Plan  
Action Date: 10/21/2019  
Response Action Outcome: Not reported

Action Type: RLFA  
Action Status: FLDRUN  
Action Date: 10/29/2015  
Response Action Outcome: Not reported

Action Type: Immediate Response Action  
Action Status: Status or Interim Report Received  
Action Date: 11/5/2019  
Response Action Outcome: Not reported

Action Type: Immediate Response Action  
Action Status: NOAPP  
Action Date: 12/12/2014  
Response Action Outcome: Not reported

Action Type: Release Disposition  
Action Status: Reportable Release under MGL 21E  
Action Date: 12/12/2014  
Response Action Outcome: Not reported

Action Type: FTLI  
Action Status: APPREC  
Action Date: 12/12/2016

Map ID  
Direction  
Distance  
Elevation

MAP FINDINGS

Site

Database(s)

EDR ID Number  
EPA ID Number

**COMMERCIAL PROPERTY (Continued)**

**S117405627**

Response Action Outcome:	Not reported
Action Type:	A Notice sent to a Potentially Responsible Party (PRP)
Action Status:	A MassDEP piece of correspondence was issued (approvals, NORs, etc.)
Action Date:	12/16/2014
Response Action Outcome:	Not reported
Action Type:	FTLI
Action Status:	APPREC
Action Date:	3/10/2015
Response Action Outcome:	Not reported
Action Type:	RLFA
Action Status:	FOLOFF
Action Date:	3/19/2019
Response Action Outcome:	Not reported
Action Type:	RLFA
Action Status:	FOLOFF
Action Date:	3/6/2019
Response Action Outcome:	Not reported
Action Type:	RNFE
Action Status:	Transmittal, Notice, or Notification Received
Action Date:	3/9/2015
Response Action Outcome:	Not reported
Action Type:	Immediate Response Action
Action Status:	Written Plan Received
Action Date:	3/9/2015
Response Action Outcome:	Not reported
Action Type:	Immediate Response Action
Action Status:	Imminent Hazard Evaluation Received
Action Date:	3/9/2015
Response Action Outcome:	Not reported
Action Type:	FTLI
Action Status:	Action Status or AUL Terminated
Action Date:	4/1/2019
Response Action Outcome:	Not reported
Action Type:	FTLI
Action Status:	APPDEN
Action Date:	4/14/2017
Response Action Outcome:	Not reported
Action Type:	FTLI
Action Status:	Action Status or AUL Terminated
Action Date:	4/14/2017
Response Action Outcome:	Not reported
Action Type:	Immediate Response Action
Action Status:	Status or Interim Report Received
Action Date:	4/20/2020
Response Action Outcome:	Not reported

Map ID  
Direction  
Distance  
Elevation

MAP FINDINGS

Site

Database(s)

EDR ID Number  
EPA ID Number

**COMMERCIAL PROPERTY (Continued)**

**S117405627**

Action Type:	FTLI
Action Status:	APPACC
Action Date:	5/13/2015
Response Action Outcome:	Not reported
Action Type:	Immediate Response Action
Action Status:	Status or Interim Report Received
Action Date:	5/14/2018
Response Action Outcome:	Not reported
Action Type:	FTLI
Action Status:	APPREC
Action Date:	5/15/2017
Response Action Outcome:	Not reported
Action Type:	Immediate Response Action
Action Status:	Level I - Technical Screen Audit
Action Date:	5/30/2018
Response Action Outcome:	Not reported
Action Type:	Immediate Response Action
Action Status:	Written Approval of Plan
Action Date:	6/12/2019
Response Action Outcome:	Not reported
Action Type:	RLFA
Action Status:	FOLOFF
Action Date:	6/4/2019
Response Action Outcome:	Not reported
Action Type:	FTLI
Action Status:	APPACC
Action Date:	6/5/2017
Response Action Outcome:	Not reported
Action Type:	Immediate Response Action
Action Status:	Modified Revised or Updated Plan Received
Action Date:	6/5/2019
Response Action Outcome:	Not reported
Action Type:	RLFA
Action Status:	FOLOFF
Action Date:	8/2/2019
Response Action Outcome:	Not reported

Chemicals:	
Chemical:	TPH
Quantity:	47 milligrams per liter
Chemical:	TETRACHLOROETHYLENE
Quantity:	74 micrograms per liter
Chemical:	TRICHLOROETHYLENE
Quantity:	7 micrograms per liter
Location Type:	INDUSTRIAL
Location Type:	COMMERCIAL
Source:	USTOTHER
Source:	UST
Source:	UNKNOWN

Map ID  
Direction  
Distance  
Elevation

MAP FINDINGS

Site

Database(s)

EDR ID Number  
EPA ID Number

13  
NW  
1/2-1  
0.731 mi.  
3859 ft.

**GRAYMONT FAMILY TRUST**  
11 WALKER DR  
UPTON, MA 01568

**SHWS** S102967212  
**RELEASE** N/A

**Relative:**  
**Higher**  
**Actual:**  
**440 ft.**

**SHWS:**  
Name: GRAYMONT FAMILY TRUST  
Address: 11 WALKER DR  
City,State,Zip: UPTON, MA 01568-0000  
Facility ID: 2-0011857  
Source Type: UNKNOWN  
Release Town: UPTON  
Notification Date: 08/25/1997  
Category: TWO HR  
Associated ID: Not reported  
Current Status: DPS  
Status Date: 10/03/1997  
Phase: Not reported  
Response Action Outcome: Not reported  
Oil Or Haz Material: Hazardous Material

**Release:**  
Name: GRAYMONT FAMILY TRUST  
Address: 11 WALKER DR  
City,State,Zip: UPTON, MA 01568-0000  
Release Tracking Number/Current Status: 2-0011857 / DPS  
Primary ID: Not reported  
Official City: UPTON  
Notification: 08/25/1997  
Category: TWO HR  
Status Date: 10/03/1997  
Phase: Not reported  
Response Action Outcome: -  
Oil / Haz Material Type: Hazardous Material

[Click here to access the MA DEP site for this facility:](#)

**Actions:**

Action Type: Downgradient Property Status  
Action Status: Fee Received - FMCRA Use Only  
Action Date: 10/1/1997  
Response Action Outcome: Not reported

Action Type: An activity type that is related to an Audit  
Action Status: NOA  
Action Date: 10/29/2013  
Response Action Outcome: Not reported

Action Type: Downgradient Property Status  
Action Status: Transmittal, Notice, or Notification Received  
Action Date: 10/3/1997  
Response Action Outcome: Not reported

Action Type: Immediate Response Action  
Action Status: Completion Statement Received  
Action Date: 10/3/1997  
Response Action Outcome: Not reported

Map ID  
Direction  
Distance  
Elevation

MAP FINDINGS

Site

Database(s)

EDR ID Number  
EPA ID Number

**GRAYMONT FAMILY TRUST (Continued)**

**S102967212**

Action Type: RLFA  
Action Status: FLDD1U  
Action Date: 11/10/2014  
Response Action Outcome: Not reported

Action Type: A Notice sent to a Potentially Responsible Party (PRP)  
Action Status: A MassDEP piece of correspondence was issued (approvals, NORs, etc.)  
Action Date: 2/11/1998  
Response Action Outcome: Not reported

Action Type: RLFA  
Action Status: FOLOFF  
Action Date: 3/16/2009  
Response Action Outcome: Not reported

Action Type: RNF  
Action Status: Reportable Release under MGL 21E  
Action Date: 8/25/1997  
Response Action Outcome: Not reported

Action Type: Release Disposition  
Action Status: Reportable Release under MGL 21E  
Action Date: 8/25/1997  
Response Action Outcome: Not reported

Action Type: Immediate Response Action  
Action Status: Oral Approval of Plan or Action  
Action Date: 8/25/1997  
Response Action Outcome: Not reported

Action Type: RLFA  
Action Status: FOLOFF  
Action Date: 8/26/1997  
Response Action Outcome: Not reported

Action Type: RLFA  
Action Status: FOLOFF  
Action Date: 8/28/1997  
Response Action Outcome: Not reported

Chemicals:  
Chemical: TETRACHLOROETHENE  
Quantity: 15 parts per billion  
Location Type: RESIDENTIAL  
Location Type: INDUSTRIAL  
Source: UNKNOWN

14  
NW  
1/2-1  
0.744 mi.  
3930 ft.

**RED BARN COFFEE ROASTER, INC**  
**2 WALKER DR**  
**UPTON, MA 01568**

**SHWS S106863437**  
**RELEASE N/A**

**Relative:**  
**Higher**  
**Actual:**  
**447 ft.**

**SHWS:**  
Name: RED BARN COFFEE ROASTER, INC  
Address: 2 WALKER DR  
City,State,Zip: UPTON, MA 01568-0000

Map ID  
Direction  
Distance  
Elevation

MAP FINDINGS

Site

Database(s)

EDR ID Number  
EPA ID Number

**RED BARN COFFEE ROASTER, INC (Continued)**

**S106863437**

Facility ID: 2-0015631  
Source Type: Not reported  
Release Town: UPTON  
Notification Date: 03/08/2005  
Category: 120 DY  
Associated ID: Not reported  
Current Status: DPS  
Status Date: 03/08/2005  
Phase: Not reported  
Response Action Outcome: Not reported  
Oil Or Haz Material: Hazardous Material

Release:

Name: RED BARN COFFEE ROASTER, INC  
Address: 2 WALKER DR  
City,State,Zip: UPTON, MA 01568-0000  
Release Tracking Number/Current Status: 2-0015631 / DPS  
Primary ID: Not reported  
Official City: UPTON  
Notification: 03/08/2005  
Category: 120 DY  
Status Date: 03/08/2005  
Phase: Not reported  
Response Action Outcome: -  
Oil / Haz Material Type: Hazardous Material

[Click here to access the MA DEP site for this facility:](#)

Actions:

Action Type: An activity type that is related to an Audit  
Action Status: NOA  
Action Date: 10/29/2013  
Response Action Outcome: Not reported

Action Type: Downgradient Property Status  
Action Status: Level III - Comprehensive Audit  
Action Date: 12/18/2014  
Response Action Outcome: Not reported

Action Type: An activity type that is related to an Audit  
Action Status: NAFNVD  
Action Date: 12/18/2014  
Response Action Outcome: Not reported

Action Type: RLFA  
Action Status: FOLFLD  
Action Date: 12/8/2014  
Response Action Outcome: Not reported

Action Type: Downgradient Property Status  
Action Status: Transmittal, Notice, or Notification Received  
Action Date: 3/8/2005  
Response Action Outcome: Not reported

Action Type: RNF  
Action Status: Reportable Release under MGL 21E

Map ID  
 Direction  
 Distance  
 Elevation

MAP FINDINGS

Site

Database(s)

EDR ID Number  
 EPA ID Number

**RED BARN COFFEE ROASTER, INC (Continued)**

**S106863437**

Action Date: 3/8/2005  
 Response Action Outcome: Not reported

Action Type: Release Disposition  
 Action Status: Reportable Release under MGL 21E  
 Action Date: 3/8/2005  
 Response Action Outcome: Not reported

Action Type: Downgradient Property Status  
 Action Status: Level I - Technical Screen Audit  
 Action Date: 4/5/2005  
 Response Action Outcome: Not reported

Action Type: A Notice sent to a Potentially Responsible Party (PRP)  
 Action Status: A MassDEP piece of correspondence was issued (approvals, NORs, etc.)  
 Action Date: 7/18/2005  
 Response Action Outcome: Not reported

Chemicals:  
 Chemical: TETRACHLOROETHENE  
 Quantity: 8.2 micrograms per liter

15  
 SE  
 1/2-1  
 0.876 mi.  
 4625 ft.

**DRAPER LANDFILL**  
**161 FREEDOM ST**  
**HOPEDALE, MA 01747**

**SHWS S100828950**  
**SWF/LF N/A**  
**INST CONTROL**  
**BROWNFIELDS**  
**RELEASE**  
**ENF**

Relative:  
 Lower

SHWS:

Actual:  
 294 ft.

Name: DRAPER LANDFILL  
 Address: 161 FREEDOM ST  
 City,State,Zip: HOPEDALE, MA 01747-0000  
 Facility ID: 2-0000765  
 Source Type: LANDFILL  
 Release Town: HOPEDALE  
 Notification Date: 06/13/1990  
 Category: NONE  
 Associated ID: 2-0000765  
 Current Status: TMPS  
 Status Date: 07/27/2015  
 Phase: Not reported  
 Response Action Outcome: TN  
 Oil Or Haz Material: Not reported

Name: DRAPER LANDFILL  
 Address: 161 FREEDOM ST  
 City,State,Zip: HOPEDALE, MA 01747-0000  
 Facility ID: 2-0016139  
 Source Type: OTHER  
 Release Town: HOPEDALE  
 Notification Date: 03/06/2006  
 Category: 120 DY  
 Associated ID: Not reported  
 Current Status: RAONR  
 Status Date: 03/06/2007  
 Phase: PHASE II



Map ID  
Direction  
Distance  
Elevation

MAP FINDINGS

Site

Database(s)

EDR ID Number  
EPA ID Number

**DRAPER LANDFILL (Continued)**

**S100828950**

Response Action Outcome: Not reported  
Oil Or Haz Material: Hazardous Material

Name: FORMER DRAPER LANDFILL  
Address: 161 FREEDOM ST  
City,State,Zip: HOPEDALE, MA 01747-0000  
Facility ID: 2-0016288  
Source Type: INDUSTRIAL  
Release Town: HOPEDALE  
Notification Date: 06/23/2006  
Category: 72 HR  
Associated ID: Not reported  
Current Status: RAONR  
Status Date: 03/06/2007  
Phase: Not reported  
Response Action Outcome: Not reported  
Oil Or Haz Material: Hazardous Material

Name: FORMER DRAPER LANDFILL  
Address: 161 FREEDOM ST  
City,State,Zip: HOPEDALE, MA 01747-0000  
Facility ID: 2-0016288  
Source Type: WASTE  
Release Town: HOPEDALE  
Notification Date: 06/23/2006  
Category: 72 HR  
Associated ID: Not reported  
Current Status: RAONR  
Status Date: 03/06/2007  
Phase: Not reported  
Response Action Outcome: Not reported  
Oil Or Haz Material: Hazardous Material

LF:

Name: DRAPER LANDFILL  
Address: 161 FREEDOM ST  
City,State,Zip: HOPEDALE, MA 01747  
Facility Phone: Not reported  
Annual Tons for 1995: Not reported  
Annual Tons for 1996: Not reported  
Annual Tons for 1997: Not reported  
Annual Tons for 1998: Not reported  
Annual Tons for 1999: Not reported  
Annual Tons for 2000: Not reported  
Annual Tons for 2001: Not reported  
Annual Tons for 2002: Not reported  
Annual Tons for 2003: Not reported  
Annual Tons for 2004: Not reported  
Annual Tons for 2005: Not reported  
Annual Tons for 2006: Not reported  
Annual Tons for 2007: Not reported  
Annual Tons for 2008: Not reported  
Annual Tons for 2009: Not reported  
Annual Tons for 2010: Not reported  
Annual Tons for 2011: Not reported  
Annual Tons for 2012: Not reported  
Annual Tons for 2013: Not reported

Map ID  
Direction  
Distance  
Elevation

MAP FINDINGS

Site

Database(s)

EDR ID Number  
EPA ID Number

**DRAPER LANDFILL (Continued)**

**S100828950**

Annual Tons for 2014: Not reported  
Annual Tons for 2015: Not reported  
Reg Obj Acct ID Num For Each Solid Waste Operation: 172611  
Days of Operation: Not reported  
Note On The Physical Location Of The Site: Not reported  
Acres: Not reported  
Active Year: Not reported  
Classification Group: Land Disposal  
Current Or Most Recent Closed Classification: CSU-LF  
Description Of The Last Classification: Landfill Closure Status Unknown  
Close Year: Not reported  
Name Of The Organization: HOPEDALE REALTY TRUST  
Contacts Organization Type: Private  
Contact Persons Name And Title: Not reported  
Contact Phone Including Extension: Not reported  
Contact Mailing Street Address: Not reported  
Contacts Mailing City, State, Zip: Not reported  
Inactive Year: 1970  
Land Disposal Closure Status: Incomplete  
Land Disposal Only, Category Waste Disposed: MSW  
Landfills Liner: Not Lined  
Municipality That The Operation Is Located In: HOPEDALE  
Alpha-Numeric Identification Code: SL0138.003  
Numeric-Only Portion Of The Identification Code: 0138.003  
Region: Central (Worcester)  
Org That Pays Any Annual Compliance Fee And/Or Permittee: Not reported  
Responsible Party Organization Type: Not reported  
Responsible Party Mailing Street Address Line 1: Not reported  
Responsible Party Mailing Street Address Line 2: Not reported  
Responsible Party Mailing City, State, Zip: Not reported  
Responsible Party Telephone Inc Extension: Not reported  
Maximum Permitted Tons Per Day: Not reported  
Current Operational Status: Inactive

**INST CONTROL:**

Name: DRAPER LANDFILL  
Address: 161 FREEDOM ST  
City,State,Zip: HOPEDALE, MA 01747-0000  
Release Tracking Number: 2-0000765  
Action Type: AUL  
Action Stat: FEEREC  
Action Date: 07/23/2015  
Response Action Outcome: TN - TN

Name: DRAPER LANDFILL  
Address: 161 FREEDOM ST  
City,State,Zip: HOPEDALE, MA 01747-0000  
Release Tracking Number: 2-0000765  
Action Type: AUL  
Action Stat: LEGNOT  
Action Date: 02/19/2016  
Response Action Outcome: TN - TN

Name: DRAPER LANDFILL  
Address: 161 FREEDOM ST  
City,State,Zip: HOPEDALE, MA 01747-0000  
Release Tracking Number: 2-0000765

Map ID  
Direction  
Distance  
Elevation

MAP FINDINGS

Site

Database(s)

EDR ID Number  
EPA ID Number

**DRAPER LANDFILL (Continued)**

**S100828950**

Action Type: AUL  
Action Stat: LEGNOT  
Action Date: 08/07/2015  
Response Action Outcome: TN - TN

Name: DRAPER LANDFILL  
Address: 161 FREEDOM ST  
City,State,Zip: HOPEDALE, MA 01747-0000  
Release Tracking Number: 2-0000765  
Action Type: AUL  
Action Stat: RECPT  
Action Date: 02/02/2016  
Response Action Outcome: TN - TN

Name: DRAPER LANDFILL  
Address: 161 FREEDOM ST  
City,State,Zip: HOPEDALE, MA 01747-0000  
Release Tracking Number: 2-0000765  
Action Type: AUL  
Action Stat: RECPT  
Action Date: 07/27/2015  
Response Action Outcome: TN - TN

Name: DRAPER LANDFILL  
Address: 161 FREEDOM ST  
City,State,Zip: HOPEDALE, MA 01747-0000  
Release Tracking Number: 2-0000765  
Action Type: AUL  
Action Stat: SNAUDI  
Action Date: 12/07/2015  
Response Action Outcome: TN - TN

Name: DRAPER LANDFILL  
Address: 161 FREEDOM ST  
City,State,Zip: HOPEDALE, MA 01747-0000  
Release Tracking Number: 2-0000765  
Action Type: AUL  
Action Stat: TERMIN  
Action Date: 02/02/2016  
Response Action Outcome: TN - TN

Name: DRAPER LANDFILL  
Address: 161 FREEDOM ST  
City,State,Zip: HOPEDALE, MA 01747-0000  
Release Tracking Number: 2-0000765  
Action Type: AUL  
Action Stat: TSAUD  
Action Date: 03/02/2016  
Response Action Outcome: TN - TN

**BROWNFIELDS 2:**

Name: DRAPER LANDFILL  
Address: 161 FREEDOM ST  
City,State,Zip: HOPEDALE, MA  
RTN: 2-0000765  
RAO Class: Not reported  
Other RTNs: 2-0016288

Map ID  
Direction  
Distance  
Elevation

MAP FINDINGS

Site

Database(s)

EDR ID Number  
EPA ID Number

**DRAPER LANDFILL (Continued)**

**S100828950**

Current Owner: Hopedale Industrial Center, Llc  
MCP Status: TMPS  
AUL: Not reported  
COCs: Unknown  
Former Use: Landfill  
Current Use: Not reported  
Total Acreage: 42.98

Release:

Name: DRAPER LANDFILL  
Address: 161 FREEDOM ST  
City,State,Zip: HOPEDALE, MA 01747-0000  
Release Tracking Number/Current Status: 2-0000765 / TMPS  
Primary ID: 2-0000765  
Official City: HOPEDALE  
Notification: 06/13/1990  
Category: NONE  
Status Date: 07/27/2015  
Phase: Not reported  
Response Action Outcome: TN - TN  
Oil / Haz Material Type: Not reported

[Click here to access the MA DEP site for this facility:](#)

Actions:

Action Type: RLFA  
Action Status: FOLOFF  
Action Date: 1/12/2012  
Response Action Outcome: TN

Action Type: Response Action Outcome - RAO  
Action Status: Inspection and Monitoring Report Received  
Action Date: 1/25/2016  
Response Action Outcome: TN

Action Type: Response Action Outcome - RAO  
Action Status: Inspection and Monitoring Report Received  
Action Date: 1/26/2017  
Response Action Outcome: TN

Action Type: Response Action Outcome - RAO  
Action Status: Inspection and Monitoring Report Received  
Action Date: 1/29/2019  
Response Action Outcome: TN

Action Type: Response Action Outcome - RAO  
Action Status: Inspection and Monitoring Report Received  
Action Date: 1/30/2018  
Response Action Outcome: TN

Action Type: RLFA  
Action Status: FLDRAN  
Action Date: 10/15/2015  
Response Action Outcome: TN

Action Type: Tier Classification

Map ID  
Direction  
Distance  
Elevation

MAP FINDINGS

Site

Database(s)

EDR ID Number  
EPA ID Number

**DRAPER LANDFILL (Continued)**

**S100828950**

Action Status:	REVMP
Action Date:	10/7/2013
Response Action Outcome:	TN
Action Type:	Response Action Outcome - RAO
Action Status:	Periodic Review Opinion Evaluating Temp Solution
Action Date:	11/26/2019
Response Action Outcome:	TN
Action Type:	RLFA
Action Status:	FLDDO
Action Date:	12/27/2006
Response Action Outcome:	TN
Action Type:	An activity type that is related to an Audit
Action Status:	Notice of Non-compliance related to an Audit
Action Date:	12/7/2015
Response Action Outcome:	TN
Action Type:	Activity and Use Limitation
Action Status:	Level II - Audit Inspection
Action Date:	12/7/2015
Response Action Outcome:	TN
Action Type:	Response Action Outcome - RAO
Action Status:	Level II - Audit Inspection
Action Date:	12/7/2015
Response Action Outcome:	TN
Action Type:	RLFA
Action Status:	FOLFLD
Action Date:	12/8/2005
Response Action Outcome:	TN
Action Type:	Activity and Use Limitation
Action Status:	Legal Notice Published
Action Date:	2/19/2016
Response Action Outcome:	TN
Action Type:	Activity and Use Limitation
Action Status:	Transmittal, Notice, or Notification Received
Action Date:	2/2/2016
Response Action Outcome:	TN
Action Type:	Activity and Use Limitation
Action Status:	Action Status or AUL Terminated
Action Date:	2/2/2016
Response Action Outcome:	TN
Action Type:	An activity type that is related to an Audit
Action Status:	Audit Follow-up Completion Statement Received
Action Date:	2/2/2016
Response Action Outcome:	TN
Action Type:	RLFA
Action Status:	FOLOFF
Action Date:	2/25/2020

Map ID  
Direction  
Distance  
Elevation

MAP FINDINGS

Site

Database(s)

EDR ID Number  
EPA ID Number

**DRAPER LANDFILL (Continued)**

**S100828950**

Response Action Outcome:	TN
Action Type:	Response Action Outcome - RAO
Action Status:	Inspection and Monitoring Report Received
Action Date:	2/4/2020
Response Action Outcome:	TN
Action Type:	RLFA
Action Status:	FOLOFF
Action Date:	2/5/2020
Response Action Outcome:	TN
Action Type:	Response Action Outcome - RAO
Action Status:	Level I - Technical Screen Audit
Action Date:	2/7/2020
Response Action Outcome:	TN
Action Type:	Activity and Use Limitation
Action Status:	Level I - Technical Screen Audit
Action Date:	3/2/2016
Response Action Outcome:	TN
Action Type:	Phase 4
Action Status:	Written Plan Received
Action Date:	3/3/2010
Response Action Outcome:	TN
Action Type:	Phase 2
Action Status:	Completion Statement Received
Action Date:	3/5/2009
Response Action Outcome:	TN
Action Type:	Phase 3
Action Status:	Completion Statement Received
Action Date:	3/5/2009
Response Action Outcome:	TN
Action Type:	Phase 1
Action Status:	Completion Statement Received
Action Date:	3/6/2007
Response Action Outcome:	TN
Action Type:	Tier Classification
Action Status:	Tier 1A Classification
Action Date:	3/6/2007
Response Action Outcome:	TN
Action Type:	Tier Classification
Action Status:	RTN Linked to TCLASS Via Tier Classification Submittal
Action Date:	3/6/2007
Response Action Outcome:	TN
Action Type:	Tier Classification
Action Status:	Transmittal, Notice, or Notification Received
Action Date:	3/6/2007
Response Action Outcome:	TN

Map ID  
Direction  
Distance  
Elevation

MAP FINDINGS

Site

Database(s)

EDR ID Number  
EPA ID Number

**DRAPER LANDFILL (Continued)**

**S100828950**

Action Type: Immediate Response Action  
Action Status: Completion Statement Received  
Action Date: 3/6/2007  
Response Action Outcome: TN

Action Type: Phase 2  
Action Status: Scope of Work Received  
Action Date: 3/6/2007  
Response Action Outcome: TN

Action Type: Phase 1  
Action Status: Level I - Technical Screen Audit  
Action Date: 4/13/2007  
Response Action Outcome: TN

Action Type: Immediate Response Action  
Action Status: Level I - Technical Screen Audit  
Action Date: 4/13/2007  
Response Action Outcome: TN

Action Type: RLFA  
Action Status: FOLOFF  
Action Date: 4/23/2013  
Response Action Outcome: TN

Action Type: Phase 4  
Action Status: Level I - Technical Screen Audit  
Action Date: 4/26/2010  
Response Action Outcome: TN

Action Type: Phase 2  
Action Status: Level I - Technical Screen Audit  
Action Date: 4/9/2009  
Response Action Outcome: TN

Action Type: RLFA  
Action Status: FLDRAN  
Action Date: 5/1/2013  
Response Action Outcome: TN

Action Type: RLFA  
Action Status: FOLFLD  
Action Date: 5/10/2013  
Response Action Outcome: TN

Action Type: Phase 3  
Action Status: Level I - Technical Screen Audit  
Action Date: 6/11/2009  
Response Action Outcome: TN

Action Type: Release Disposition  
Action Status: Valid Transition Site  
Action Date: 6/13/1990  
Response Action Outcome: TN

Action Type: A Notice sent to a Potentially Responsible Party (PRP)  
Action Status: A MassDEP piece of correspondence was issued (approvals, NORs, etc.)

Map ID  
Direction  
Distance  
Elevation

MAP FINDINGS

Site

Database(s)

EDR ID Number  
EPA ID Number

**DRAPER LANDFILL (Continued)**

**S100828950**

Action Date:	6/13/1990
Response Action Outcome:	TN
Action Type:	RLFA
Action Status:	FLDD1U
Action Date:	6/29/2006
Response Action Outcome:	TN
Action Type:	RLFA
Action Status:	FOLOFF
Action Date:	7/2/2007
Response Action Outcome:	TN
Action Type:	Activity and Use Limitation
Action Status:	Fee Received - FMCRA Use Only
Action Date:	7/23/2015
Response Action Outcome:	TN
Action Type:	Immediate Response Action
Action Status:	Imminent Hazard Evaluation Received
Action Date:	7/24/2013
Response Action Outcome:	TN
Action Type:	RLFA
Action Status:	FOLOFF
Action Date:	7/24/2013
Response Action Outcome:	TN
Action Type:	Phase 4
Action Status:	Modified Revised or Updated Plan Received
Action Date:	7/24/2013
Response Action Outcome:	TN
Action Type:	Response Action Outcome - RAO
Action Status:	Inspection and Monitoring Report Received
Action Date:	7/24/2019
Response Action Outcome:	TN
Action Type:	Response Action Outcome - RAO
Action Status:	Inspection and Monitoring Report Received
Action Date:	7/26/2016
Response Action Outcome:	TN
Action Type:	Tier Classification
Action Status:	Permit Extension Received
Action Date:	7/27/2011
Response Action Outcome:	TN
Action Type:	Phase 4
Action Status:	As-Built Construction Report Received
Action Date:	7/27/2015
Response Action Outcome:	TN
Action Type:	Phase 4
Action Status:	Completion Statement Received
Action Date:	7/27/2015
Response Action Outcome:	TN



Map ID  
Direction  
Distance  
Elevation

MAP FINDINGS

Site

Database(s)

EDR ID Number  
EPA ID Number

**DRAPER LANDFILL (Continued)**

**S100828950**

Action Type:	Response Action Outcome - RAO
Action Status:	TSNRCD
Action Date:	7/27/2015
Response Action Outcome:	TN
Action Type:	Activity and Use Limitation
Action Status:	Transmittal, Notice, or Notification Received
Action Date:	7/27/2015
Response Action Outcome:	TN
Action Type:	Response Action Outcome - RAO
Action Status:	Inspection and Monitoring Report Received
Action Date:	7/30/2018
Response Action Outcome:	TN
Action Type:	Response Action Outcome - RAO
Action Status:	Inspection and Monitoring Report Received
Action Date:	7/31/2017
Response Action Outcome:	TN
Action Type:	Activity and Use Limitation
Action Status:	Legal Notice Published
Action Date:	8/7/2015
Response Action Outcome:	TN
Action Type:	BWS20
Action Status:	APPROV
Action Date:	Not reported
Response Action Outcome:	TN

Chemicals:  
Chemical: UNKNOWN  
Quantity: Not reported  
Source: LANDFILL

Name: DRAPER LANDFILL  
Address: 161 FREEDOM ST  
City, State, Zip: HOPEDALE, MA 01747-0000  
Release Tracking Number/Current Status: 2-0016139 / RAONR  
Primary ID: Not reported  
Official City: HOPEDALE  
Notification: 03/06/2006  
Category: 120 DY  
Status Date: 03/06/2007  
Phase: PHASE II  
Response Action Outcome: -  
Oil / Haz Material Type: Hazardous Material

[Click here to access the MA DEP site for this facility:](#)

Actions:  
Action Type: A Notice sent to a Potentially Responsible Party (PRP)  
Action Status: ALSSENT  
Action Date: 1/23/2007  
Response Action Outcome: Not reported

Map ID  
Direction  
Distance  
Elevation

MAP FINDINGS

Site

Database(s)

EDR ID Number  
EPA ID Number

**DRAPER LANDFILL (Continued)**

**S100828950**

Action Type:	Tier Classification
Action Status:	REVMP
Action Date:	10/7/2013
Response Action Outcome:	Not reported
Action Type:	RLFA
Action Status:	FOLOFF
Action Date:	3/1/2007
Response Action Outcome:	Not reported
Action Type:	Compliance and Enforcement Action
Action Status:	Interim Deadline Letter Issued
Action Date:	3/22/2006
Response Action Outcome:	Not reported
Action Type:	A Notice sent to a Potentially Responsible Party (PRP)
Action Status:	A MassDEP piece of correspondence was issued (approvals, NORs, etc.)
Action Date:	3/22/2006
Response Action Outcome:	Not reported
Action Type:	Release Disposition
Action Status:	Reportable Release under MGL 21E
Action Date:	3/6/2006
Response Action Outcome:	Not reported
Action Type:	Tier Classification
Action Status:	Tier 1A Classification
Action Date:	3/6/2007
Response Action Outcome:	Not reported
Action Type:	Tier Classification
Action Status:	Transmittal, Notice, or Notification Received
Action Date:	3/6/2007
Response Action Outcome:	Not reported
Action Type:	Tier Classification
Action Status:	RTN Linked to TCLASS Via Tier Classification Submittal
Action Date:	3/6/2007
Response Action Outcome:	Not reported
Action Type:	Phase 2
Action Status:	Scope of Work Received
Action Date:	3/6/2007
Response Action Outcome:	Not reported
Action Type:	Immediate Response Action
Action Status:	Completion Statement Received
Action Date:	3/6/2007
Response Action Outcome:	Not reported
Action Type:	RAO Not Required
Action Status:	Linked to a Tier Classified Site
Action Date:	3/6/2007
Response Action Outcome:	Not reported
Action Type:	Phase 1
Action Status:	Completion Statement Received

Map ID  
Direction  
Distance  
Elevation

MAP FINDINGS

Site

Database(s)

EDR ID Number  
EPA ID Number

**DRAPER LANDFILL (Continued)**

**S100828950**

Action Date: 3/6/2007  
Response Action Outcome: Not reported

Action Type: Immediate Response Action  
Action Status: Level I - Technical Screen Audit  
Action Date: 4/13/2007  
Response Action Outcome: Not reported

Action Type: RLFA  
Action Status: FOLOFF  
Action Date: 5/10/2006  
Response Action Outcome: Not reported

Action Type: RNF  
Action Status: Reportable Release under MGL 21E  
Action Date: 6/12/2006  
Response Action Outcome: Not reported

Action Type: Tier Classification  
Action Status: Permit Extension Received  
Action Date: 7/27/2011  
Response Action Outcome: Not reported

Action Type: BWS01  
Action Status: APPROV  
Action Date: Not reported  
Response Action Outcome: Not reported

Chemicals:  
Chemical: VINYL CHLORIDE  
Quantity: 18 parts per billion  
Chemical: BENZO[A]PYRENE  
Quantity: 2.3 milligrams per kilogram  
Chemical: LEAD  
Quantity: 33.4 parts per billion  
Chemical: PAH  
Quantity: 4 parts per million  
Chemical: LEAD  
Quantity: 310 milligrams per kilogram  
Location Type: MUNICIPAL  
Location Type: OPENSACE  
Location Type: INDUSTRIAL  
Source: OTHER

Name: FORMER DRAPER LANDFILL  
Address: 161 FREEDOM ST  
City,State,Zip: HOPEDALE, MA 01747-0000  
Release Tracking Number/Current Status: 2-0016288 / RAONR  
Primary ID: Not reported  
Official City: HOPEDALE  
Notification: 06/23/2006  
Category: 72 HR  
Status Date: 03/06/2007  
Phase: Not reported  
Response Action Outcome: -  
Oil / Haz Material Type: Hazardous Material

Map ID  
Direction  
Distance  
Elevation

MAP FINDINGS

Site

Database(s)

EDR ID Number  
EPA ID Number

**DRAPER LANDFILL (Continued)**

**S100828950**

[Click here to access the MA DEP site for this facility:](#)

**Actions:**

Action Type:	Tier Classification
Action Status:	REVMP
Action Date:	10/7/2013
Response Action Outcome:	Not reported
Action Type:	Immediate Response Action
Action Status:	Status or Interim Report Received
Action Date:	11/8/2006
Response Action Outcome:	Not reported
Action Type:	RAO Not Required
Action Status:	Linked to a Tier Classified Site
Action Date:	3/6/2007
Response Action Outcome:	Not reported
Action Type:	Tier Classification
Action Status:	RTN Linked to TCLASS Via Tier Classification Submittal
Action Date:	3/6/2007
Response Action Outcome:	Not reported
Action Type:	Tier Classification
Action Status:	Transmittal, Notice, or Notification Received
Action Date:	3/6/2007
Response Action Outcome:	Not reported
Action Type:	Tier Classification
Action Status:	Tier 1A Classification
Action Date:	3/6/2007
Response Action Outcome:	Not reported
Action Type:	Release Disposition
Action Status:	Reportable Release under MGL 21E
Action Date:	6/23/2006
Response Action Outcome:	Not reported
Action Type:	Immediate Response Action
Action Status:	IRA Assessment Only
Action Date:	6/23/2006
Response Action Outcome:	Not reported
Action Type:	Tier Classification
Action Status:	Permit Extension Received
Action Date:	7/27/2011
Response Action Outcome:	Not reported
Action Type:	RLFA
Action Status:	FLDRUN
Action Date:	8/20/2014
Response Action Outcome:	Not reported
Action Type:	RNF
Action Status:	Reportable Release under MGL 21E
Action Date:	8/23/2006
Response Action Outcome:	Not reported

Map ID  
Direction  
Distance  
Elevation

MAP FINDINGS

Site

Database(s)

EDR ID Number  
EPA ID Number

**DRAPER LANDFILL (Continued)**

**S100828950**

Action Type: Immediate Response Action  
Action Status: Written Plan Received  
Action Date: 8/23/2006  
Response Action Outcome: Not reported

Action Type: Immediate Response Action  
Action Status: Level I - Technical Screen Audit  
Action Date: 8/30/2006  
Response Action Outcome: Not reported

Chemicals:  
Chemical: VINYL CHLORIDE  
Quantity: 5.6 micrograms per liter  
Chemical: 1,2 CIS-DICHLOROETHENE  
Quantity: 0.86 micrograms per liter  
Chemical: TRICHLOROETHENE  
Quantity: 62 micrograms per liter  
Chemical: LEAD  
Quantity: 4000 milligrams per kilogram  
Chemical: LEAD  
Quantity: 0.86 micrograms per liter  
Chemical: TRICHLOROETHENE  
Quantity: 0.76 micrograms per liter  
Location Type: OPENSOURCE  
Location Type: MUNICIPAL  
Source: INDUSTRIAL  
Source: WASTE

**ENFORCEMENT:**

Name: ROCKWELL AUTOMATION, INC  
Address: 161 FREEDOM ST  
City,State,Zip: HOPEDALE, MA 01747-0000  
Region: CERO  
DEP Region: CERO  
DEP Program: 3a  
DEP Bureau: BWSC  
Program: BWSC  
Program Id: 2-0000765  
High Or Low Level Enforcement: LLE  
FMF #: 0  
Comptroller Billing Name: Not reported  
Town Where Violation Occurred: HOPEDALE  
Date Executed: 12/07/2015  
ENF #: NON-CE-15-3A081  
Document Type: NON  
AG Ref (Y/N): NO  
Doc Archived (Y/N): Not reported  
EJ Community (Y/N): NO  
Regional Comment: Not reported  
Final Payment Due Date: Not reported  
ACOP \$: Not reported  
PAN \$: Not reported  
EMS (Y/N): Not reported  
EMS\$: Not reported  
SEP (Y/N): Not reported  
SEP \$: Not reported

Map ID  
 Direction  
 Distance  
 Elevation

MAP FINDINGS

Site

Database(s)

EDR ID Number  
 EPA ID Number

**DRAPER LANDFILL (Continued)**

**S100828950**

Demand \$: Not reported  
 Suspended \$: Not reported  
 Ownership: Commercially Owned

**16**  
**ESE**  
**1/2-1**  
**0.949 mi.**  
**5012 ft.**

**HYDRAULIC OIL LEAK**  
**93 JONES RD**  
**HOPEDALE, MA**

**SHWS** **S122424354**  
**RELEASE** **N/A**

**Relative:**  
**Higher**  
**Actual:**  
**393 ft.**

**SHWS:**  
 Name: HYDRAULIC OIL LEAK  
 Address: 93 JONES RD  
 City,State,Zip: HOPEDALE, MA  
 Facility ID: 2-0020456  
 Source Type: LINE  
 Release Town: HOPEDALE  
 Notification Date: 02/19/2018  
 Category: TWO HR  
 Associated ID: Not reported  
 Current Status: PSNC  
 Status Date: 03/19/2018  
 Phase: Not reported  
 Response Action Outcome: PN  
 Oil Or Haz Material: Not reported

**Release:**  
 Name: HYDRAULIC OIL LEAK  
 Address: 93 JONES RD  
 City,State,Zip: HOPEDALE, MA  
 Release Tracking Number/Current Status: 2-0020456 / PSNC  
 Primary ID: Not reported  
 Official City: HOPEDALE  
 Notification: 02/19/2018  
 Category: TWO HR  
 Status Date: 03/19/2018  
 Phase: Not reported  
 Response Action Outcome: PN - PN  
 Oil / Haz Material Type: Not reported

Click here to access the MA DEP site for this facility:

**Actions:**

Action Type: Release Disposition  
 Action Status: Reportable Release under MGL 21E  
 Action Date: 2/19/2018  
 Response Action Outcome: PN

Action Type: Immediate Response Action  
 Action Status: Oral Approval of Plan or Action  
 Action Date: 2/19/2018  
 Response Action Outcome: PN

Action Type: A Notice sent to a Potentially Responsible Party (PRP)  
 Action Status: A MassDEP piece of correspondence was issued (approvals, NORs, etc.)  
 Action Date: 2/20/2018  
 Response Action Outcome: PN

Map ID  
Direction  
Distance  
Elevation

MAP FINDINGS

Site

Database(s)

EDR ID Number  
EPA ID Number

**HYDRAULIC OIL LEAK (Continued)**

**S122424354**

Action Type:	Response Action Outcome - RAO
Action Status:	PSNRCD
Action Date:	3/19/2018
Response Action Outcome:	PN
Action Type:	RNFE
Action Status:	Transmittal, Notice, or Notification Received
Action Date:	3/19/2018
Response Action Outcome:	PN
Action Type:	Response Action Outcome - RAO
Action Status:	Level I - Technical Screen Audit
Action Date:	4/11/2018
Response Action Outcome:	PN

Chemicals:	
Chemical:	Not reported
Quantity:	Not reported
Location Type:	ROADWAY
Source:	LINE

Count: 10 records.

ORPHAN SUMMARY

City	EDR ID	Site Name	Site Address	Zip	Database(s)
HOPEDALE	1016297140	HOPEDALE PUBLIC SCHOOL JR/SR	25 ASIN STREET	01747	FINDS
HOPEDALE	S108640531	TOWN OF HOPEDALE	DUTCHER ST	01747	SHWS, RELEASE
HOPEDALE	1017135005	HOPEDALE WATER DEPARTMENT-GREEN ST	GREEN STREET	01747	FINDS
HOPEDALE	S109330228	CHURCH DEMOLITION SITE	MENDON STREET HILLS ST	01747	SWF/LF
MENDON	S103811118	NER AUCTION SYSTEMS OF MA INC	187 MENDON ST	01756	SHWS, RELEASE
MILFORD	S109546142	HIGHWAY	RTE 495 NORTH AT EXIT 20		SHWS, RELEASE
UPTON	S123244258	#2 FUEL OIL RELEASE	47 HARTFORD AVE NORTH		SHWS, LUST, RELEASE, ASBESTOS
UPTON	S103545527	UPTON DEPT	WEST MAIN RTE 140	01568	LUST, RELEASE
UPTON	S118337246	MENDON STREET	MENDON STREET	01568	SHWS, RELEASE
UPTON	S103811242	MILFORD TOWN LINE IN VICINTY OF	MILFORD ST	01568	SHWS, RELEASE



# GOVERNMENT RECORDS SEARCHED / DATA CURRENCY TRACKING

To maintain currency of the following federal and state databases, EDR contacts the appropriate governmental agency on a monthly or quarterly basis, as required.

**Number of Days to Update:** Provides confirmation that EDR is reporting records that have been updated within 90 days from the date the government agency made the information available to the public.

## **STANDARD ENVIRONMENTAL RECORDS**

### ***Federal NPL site list***

#### **NPL: National Priority List**

National Priorities List (Superfund). The NPL is a subset of CERCLIS and identifies over 1,200 sites for priority cleanup under the Superfund Program. NPL sites may encompass relatively large areas. As such, EDR provides polygon coverage for over 1,000 NPL site boundaries produced by EPA's Environmental Photographic Interpretation Center (EPIC) and regional EPA offices.

Date of Government Version: 07/29/2020	Source: EPA
Date Data Arrived at EDR: 08/03/2020	Telephone: N/A
Date Made Active in Reports: 08/25/2020	Last EDR Contact: 09/03/2020
Number of Days to Update: 22	Next Scheduled EDR Contact: 10/12/2020
	Data Release Frequency: Quarterly

#### **NPL Site Boundaries**

##### **Sources:**

EPA's Environmental Photographic Interpretation Center (EPIC)  
Telephone: 202-564-7333

EPA Region 1  
Telephone 617-918-1143

EPA Region 6  
Telephone: 214-655-6659

EPA Region 3  
Telephone 215-814-5418

EPA Region 7  
Telephone: 913-551-7247

EPA Region 4  
Telephone 404-562-8033

EPA Region 8  
Telephone: 303-312-6774

EPA Region 5  
Telephone 312-886-6686

EPA Region 9  
Telephone: 415-947-4246

EPA Region 10  
Telephone 206-553-8665

#### **Proposed NPL: Proposed National Priority List Sites**

A site that has been proposed for listing on the National Priorities List through the issuance of a proposed rule in the Federal Register. EPA then accepts public comments on the site, responds to the comments, and places on the NPL those sites that continue to meet the requirements for listing.

Date of Government Version: 07/29/2020	Source: EPA
Date Data Arrived at EDR: 08/03/2020	Telephone: N/A
Date Made Active in Reports: 08/25/2020	Last EDR Contact: 09/03/2020
Number of Days to Update: 22	Next Scheduled EDR Contact: 10/12/2020
	Data Release Frequency: Quarterly

#### **NPL LIENS: Federal Superfund Liens**

Federal Superfund Liens. Under the authority granted the USEPA by CERCLA of 1980, the USEPA has the authority to file liens against real property in order to recover remedial action expenditures or when the property owner received notification of potential liability. USEPA compiles a listing of filed notices of Superfund Liens.

# GOVERNMENT RECORDS SEARCHED / DATA CURRENCY TRACKING

Date of Government Version: 10/15/1991  
Date Data Arrived at EDR: 02/02/1994  
Date Made Active in Reports: 03/30/1994  
Number of Days to Update: 56

Source: EPA  
Telephone: 202-564-4267  
Last EDR Contact: 08/15/2011  
Next Scheduled EDR Contact: 11/28/2011  
Data Release Frequency: No Update Planned

## ***Federal Delisted NPL site list***

Delisted NPL: National Priority List Deletions

The National Oil and Hazardous Substances Pollution Contingency Plan (NCP) establishes the criteria that the EPA uses to delete sites from the NPL. In accordance with 40 CFR 300.425.(e), sites may be deleted from the NPL where no further response is appropriate.

Date of Government Version: 07/29/2020  
Date Data Arrived at EDR: 08/03/2020  
Date Made Active in Reports: 08/25/2020  
Number of Days to Update: 22

Source: EPA  
Telephone: N/A  
Last EDR Contact: 09/03/2020  
Next Scheduled EDR Contact: 10/12/2020  
Data Release Frequency: Quarterly

## ***Federal CERCLIS list***

FEDERAL FACILITY: Federal Facility Site Information listing

A listing of National Priority List (NPL) and Base Realignment and Closure (BRAC) sites found in the Comprehensive Environmental Response, Compensation and Liability Information System (CERCLIS) Database where EPA Federal Facilities Restoration and Reuse Office is involved in cleanup activities.

Date of Government Version: 04/03/2019  
Date Data Arrived at EDR: 04/05/2019  
Date Made Active in Reports: 05/14/2019  
Number of Days to Update: 39

Source: Environmental Protection Agency  
Telephone: 703-603-8704  
Last EDR Contact: 07/02/2020  
Next Scheduled EDR Contact: 10/12/2020  
Data Release Frequency: Varies

SEMS: Superfund Enterprise Management System

SEMS (Superfund Enterprise Management System) tracks hazardous waste sites, potentially hazardous waste sites, and remedial activities performed in support of EPA's Superfund Program across the United States. The list was formerly known as CERCLIS, renamed to SEMS by the EPA in 2015. The list contains data on potentially hazardous waste sites that have been reported to the USEPA by states, municipalities, private companies and private persons, pursuant to Section 103 of the Comprehensive Environmental Response, Compensation, and Liability Act (CERCLA). This dataset also contains sites which are either proposed to or on the National Priorities List (NPL) and the sites which are in the screening and assessment phase for possible inclusion on the NPL.

Date of Government Version: 07/29/2020  
Date Data Arrived at EDR: 08/03/2020  
Date Made Active in Reports: 08/25/2020  
Number of Days to Update: 22

Source: EPA  
Telephone: 800-424-9346  
Last EDR Contact: 09/03/2020  
Next Scheduled EDR Contact: 10/26/2020  
Data Release Frequency: Quarterly

## ***Federal CERCLIS NFRAP site list***

SEMS-ARCHIVE: Superfund Enterprise Management System Archive

# GOVERNMENT RECORDS SEARCHED / DATA CURRENCY TRACKING

SEMS-ARCHIVE (Superfund Enterprise Management System Archive) tracks sites that have no further interest under the Federal Superfund Program based on available information. The list was formerly known as the CERCLIS-NFRAP, renamed to SEMS ARCHIVE by the EPA in 2015. EPA may perform a minimal level of assessment work at a site while it is archived if site conditions change and/or new information becomes available. Archived sites have been removed and archived from the inventory of SEMS sites. Archived status indicates that, to the best of EPA's knowledge, assessment at a site has been completed and that EPA has determined no further steps will be taken to list the site on the National Priorities List (NPL), unless information indicates this decision was not appropriate or other considerations require a recommendation for listing at a later time. The decision does not necessarily mean that there is no hazard associated with a given site; it only means that, based upon available information, the location is not judged to be potential NPL site.

Date of Government Version: 07/29/2020	Source: EPA
Date Data Arrived at EDR: 08/03/2020	Telephone: 800-424-9346
Date Made Active in Reports: 08/25/2020	Last EDR Contact: 09/03/2020
Number of Days to Update: 22	Next Scheduled EDR Contact: 10/26/2020
	Data Release Frequency: Quarterly

## ***Federal RCRA CORRACTS facilities list***

CORRACTS: Corrective Action Report

CORRACTS identifies hazardous waste handlers with RCRA corrective action activity.

Date of Government Version: 06/15/2020	Source: EPA
Date Data Arrived at EDR: 06/22/2020	Telephone: 800-424-9346
Date Made Active in Reports: 09/17/2020	Last EDR Contact: 09/22/2020
Number of Days to Update: 87	Next Scheduled EDR Contact: 01/04/2021
	Data Release Frequency: Quarterly

## ***Federal RCRA non-CORRACTS TSD facilities list***

RCRA-TSDF: RCRA - Treatment, Storage and Disposal

RCRAInfo is EPA's comprehensive information system, providing access to data supporting the Resource Conservation and Recovery Act (RCRA) of 1976 and the Hazardous and Solid Waste Amendments (HSWA) of 1984. The database includes selective information on sites which generate, transport, store, treat and/or dispose of hazardous waste as defined by the Resource Conservation and Recovery Act (RCRA). Transporters are individuals or entities that move hazardous waste from the generator offsite to a facility that can recycle, treat, store, or dispose of the waste. TSDFs treat, store, or dispose of the waste.

Date of Government Version: 06/15/2020	Source: Environmental Protection Agency
Date Data Arrived at EDR: 06/22/2020	Telephone: (888) 372-7341
Date Made Active in Reports: 09/18/2020	Last EDR Contact: 09/22/2020
Number of Days to Update: 88	Next Scheduled EDR Contact: 01/04/2021
	Data Release Frequency: Quarterly

## ***Federal RCRA generators list***

RCRA-LQG: RCRA - Large Quantity Generators

RCRAInfo is EPA's comprehensive information system, providing access to data supporting the Resource Conservation and Recovery Act (RCRA) of 1976 and the Hazardous and Solid Waste Amendments (HSWA) of 1984. The database includes selective information on sites which generate, transport, store, treat and/or dispose of hazardous waste as defined by the Resource Conservation and Recovery Act (RCRA). Large quantity generators (LQGs) generate over 1,000 kilograms (kg) of hazardous waste, or over 1 kg of acutely hazardous waste per month.

Date of Government Version: 06/15/2020	Source: Environmental Protection Agency
Date Data Arrived at EDR: 06/22/2020	Telephone: (888) 372-7341
Date Made Active in Reports: 09/18/2020	Last EDR Contact: 09/22/2020
Number of Days to Update: 88	Next Scheduled EDR Contact: 01/04/2021
	Data Release Frequency: Quarterly

# GOVERNMENT RECORDS SEARCHED / DATA CURRENCY TRACKING

## RCRA-SQG: RCRA - Small Quantity Generators

RCRAInfo is EPA's comprehensive information system, providing access to data supporting the Resource Conservation and Recovery Act (RCRA) of 1976 and the Hazardous and Solid Waste Amendments (HSWA) of 1984. The database includes selective information on sites which generate, transport, store, treat and/or dispose of hazardous waste as defined by the Resource Conservation and Recovery Act (RCRA). Small quantity generators (SQGs) generate between 100 kg and 1,000 kg of hazardous waste per month.

Date of Government Version: 06/15/2020	Source: Environmental Protection Agency
Date Data Arrived at EDR: 06/22/2020	Telephone: (888) 372-7341
Date Made Active in Reports: 09/18/2020	Last EDR Contact: 09/22/2020
Number of Days to Update: 88	Next Scheduled EDR Contact: 01/04/2021
	Data Release Frequency: Quarterly

## RCRA-VSQG: RCRA - Very Small Quantity Generators (Formerly Conditionally Exempt Small Quantity Generators)

RCRAInfo is EPA's comprehensive information system, providing access to data supporting the Resource Conservation and Recovery Act (RCRA) of 1976 and the Hazardous and Solid Waste Amendments (HSWA) of 1984. The database includes selective information on sites which generate, transport, store, treat and/or dispose of hazardous waste as defined by the Resource Conservation and Recovery Act (RCRA). Very small quantity generators (VSQGs) generate less than 100 kg of hazardous waste, or less than 1 kg of acutely hazardous waste per month.

Date of Government Version: 06/15/2020	Source: Environmental Protection Agency
Date Data Arrived at EDR: 06/22/2020	Telephone: (888) 372-7341
Date Made Active in Reports: 09/18/2020	Last EDR Contact: 09/22/2020
Number of Days to Update: 88	Next Scheduled EDR Contact: 01/04/2021
	Data Release Frequency: Quarterly

## ***Federal institutional controls / engineering controls registries***

### LUCIS: Land Use Control Information System

LUCIS contains records of land use control information pertaining to the former Navy Base Realignment and Closure properties.

Date of Government Version: 05/15/2020	Source: Department of the Navy
Date Data Arrived at EDR: 05/19/2020	Telephone: 843-820-7326
Date Made Active in Reports: 06/18/2020	Last EDR Contact: 08/04/2020
Number of Days to Update: 30	Next Scheduled EDR Contact: 11/23/2020
	Data Release Frequency: Varies

### US ENG CONTROLS: Engineering Controls Sites List

A listing of sites with engineering controls in place. Engineering controls include various forms of caps, building foundations, liners, and treatment methods to create pathway elimination for regulated substances to enter environmental media or effect human health.

Date of Government Version: 02/13/2020	Source: Environmental Protection Agency
Date Data Arrived at EDR: 02/20/2020	Telephone: 703-603-0695
Date Made Active in Reports: 05/15/2020	Last EDR Contact: 08/24/2020
Number of Days to Update: 85	Next Scheduled EDR Contact: 12/07/2020
	Data Release Frequency: Varies

### US INST CONTROLS: Institutional Controls Sites List

A listing of sites with institutional controls in place. Institutional controls include administrative measures, such as groundwater use restrictions, construction restrictions, property use restrictions, and post remediation care requirements intended to prevent exposure to contaminants remaining on site. Deed restrictions are generally required as part of the institutional controls.

Date of Government Version: 02/13/2020	Source: Environmental Protection Agency
Date Data Arrived at EDR: 02/20/2020	Telephone: 703-603-0695
Date Made Active in Reports: 05/15/2020	Last EDR Contact: 08/24/2020
Number of Days to Update: 85	Next Scheduled EDR Contact: 12/07/2020
	Data Release Frequency: Varies

# GOVERNMENT RECORDS SEARCHED / DATA CURRENCY TRACKING

## **Federal ERNS list**

### ERNS: Emergency Response Notification System

Emergency Response Notification System. ERNS records and stores information on reported releases of oil and hazardous substances.

Date of Government Version: 06/15/2020  
Date Data Arrived at EDR: 06/22/2020  
Date Made Active in Reports: 09/17/2020  
Number of Days to Update: 87

Source: National Response Center, United States Coast Guard  
Telephone: 202-267-2180  
Last EDR Contact: 09/22/2020  
Next Scheduled EDR Contact: 01/04/2021  
Data Release Frequency: Quarterly

## **State- and tribal - equivalent CERCLIS**

### SHWS: Site Transition List

Contains information on releases of oil and hazardous materials that have been reported to DEP.

Date of Government Version: 06/24/2020  
Date Data Arrived at EDR: 06/25/2020  
Date Made Active in Reports: 06/26/2020  
Number of Days to Update: 1

Source: Department of Environmental Protection  
Telephone: 617-292-5990  
Last EDR Contact: 06/25/2020  
Next Scheduled EDR Contact: 10/19/2020  
Data Release Frequency: Quarterly

## **State and tribal landfill and/or solid waste disposal site lists**

### SWF/LF: Solid Waste Facility Database/Transfer Stations

Solid Waste Facilities/Landfill Sites. SWF/LF type records typically contain an inventory of solid waste disposal facilities or landfills in a particular state. Depending on the state, these may be active or inactive facilities or open dumps that failed to meet RCRA Subtitle D Section 4004 criteria for solid waste landfills or disposal sites.

Date of Government Version: 01/14/2020  
Date Data Arrived at EDR: 04/03/2020  
Date Made Active in Reports: 06/18/2020  
Number of Days to Update: 76

Source: Department of Environmental Protection  
Telephone: 617-292-5989  
Last EDR Contact: 07/02/2020  
Next Scheduled EDR Contact: 10/12/2020  
Data Release Frequency: Annually

### LF PROFILES: Landfill Profiles Listing

This spreadsheet describes landfills that have actively accepted waste or have closed under MassDEP Solid Waste Regulations first adopted in 1971 (310 CMR 16.00 and 310 CMR 19.00). The list does not include landfills that closed before 1971 (and which never had a MassDEP permit or approval), or for which agency data is incomplete.

Date of Government Version: 07/01/2015  
Date Data Arrived at EDR: 10/27/2015  
Date Made Active in Reports: 12/14/2015  
Number of Days to Update: 48

Source: Department of Environmental Protection  
Telephone: 617-292-5868  
Last EDR Contact: 07/02/2020  
Next Scheduled EDR Contact: 10/12/2020  
Data Release Frequency: Varies

## **State and tribal leaking storage tank lists**

### LAST: Leaking Aboveground Storage Tank Sites

Sites within the Releases Database that have a AST listed as its source.

Date of Government Version: 06/24/2020  
Date Data Arrived at EDR: 06/25/2020  
Date Made Active in Reports: 06/26/2020  
Number of Days to Update: 1

Source: Department of Environmental Protection  
Telephone: 617-292-5500  
Last EDR Contact: 06/25/2020  
Next Scheduled EDR Contact: 10/19/2020  
Data Release Frequency: Quarterly

# GOVERNMENT RECORDS SEARCHED / DATA CURRENCY TRACKING

## LUST: Leaking Underground Storage Tank Listing

Sites within the Leaking Underground Storage Tank Listing that have a UST listed as its source.

Date of Government Version: 06/24/2020	Source: Department of Environmental Protection
Date Data Arrived at EDR: 06/25/2020	Telephone: 617-292-5990
Date Made Active in Reports: 06/26/2020	Last EDR Contact: 06/25/2020
Number of Days to Update: 1	Next Scheduled EDR Contact: 10/19/2020
	Data Release Frequency: Quarterly

## INDIAN LUST R7: Leaking Underground Storage Tanks on Indian Land

LUSTs on Indian land in Iowa, Kansas, and Nebraska

Date of Government Version: 04/15/2020	Source: EPA Region 7
Date Data Arrived at EDR: 05/20/2020	Telephone: 913-551-7003
Date Made Active in Reports: 08/12/2020	Last EDR Contact: 07/24/2020
Number of Days to Update: 84	Next Scheduled EDR Contact: 11/02/2020
	Data Release Frequency: Varies

## INDIAN LUST R6: Leaking Underground Storage Tanks on Indian Land

LUSTs on Indian land in New Mexico and Oklahoma.

Date of Government Version: 04/08/2020	Source: EPA Region 6
Date Data Arrived at EDR: 05/20/2020	Telephone: 214-665-6597
Date Made Active in Reports: 08/12/2020	Last EDR Contact: 07/24/2020
Number of Days to Update: 84	Next Scheduled EDR Contact: 11/02/2020
	Data Release Frequency: Varies

## INDIAN LUST R8: Leaking Underground Storage Tanks on Indian Land

LUSTs on Indian land in Colorado, Montana, North Dakota, South Dakota, Utah and Wyoming.

Date of Government Version: 04/14/2020	Source: EPA Region 8
Date Data Arrived at EDR: 05/20/2020	Telephone: 303-312-6271
Date Made Active in Reports: 08/12/2020	Last EDR Contact: 07/24/2020
Number of Days to Update: 84	Next Scheduled EDR Contact: 11/02/2020
	Data Release Frequency: Varies

## INDIAN LUST R9: Leaking Underground Storage Tanks on Indian Land

LUSTs on Indian land in Arizona, California, New Mexico and Nevada

Date of Government Version: 04/08/2020	Source: Environmental Protection Agency
Date Data Arrived at EDR: 05/20/2020	Telephone: 415-972-3372
Date Made Active in Reports: 08/12/2020	Last EDR Contact: 07/24/2020
Number of Days to Update: 84	Next Scheduled EDR Contact: 11/02/2020
	Data Release Frequency: Varies

## INDIAN LUST R10: Leaking Underground Storage Tanks on Indian Land

LUSTs on Indian land in Alaska, Idaho, Oregon and Washington.

Date of Government Version: 04/14/2020	Source: EPA Region 10
Date Data Arrived at EDR: 05/20/2020	Telephone: 206-553-2857
Date Made Active in Reports: 08/12/2020	Last EDR Contact: 07/24/2020
Number of Days to Update: 84	Next Scheduled EDR Contact: 11/02/2020
	Data Release Frequency: Varies

## INDIAN LUST R1: Leaking Underground Storage Tanks on Indian Land

A listing of leaking underground storage tank locations on Indian Land.

Date of Government Version: 04/29/2020	Source: EPA Region 1
Date Data Arrived at EDR: 05/20/2020	Telephone: 617-918-1313
Date Made Active in Reports: 08/12/2020	Last EDR Contact: 07/24/2020
Number of Days to Update: 84	Next Scheduled EDR Contact: 11/02/2020
	Data Release Frequency: Varies

# GOVERNMENT RECORDS SEARCHED / DATA CURRENCY TRACKING

INDIAN LUST R4: Leaking Underground Storage Tanks on Indian Land  
LUSTs on Indian land in Florida, Mississippi and North Carolina.

Date of Government Version: 04/14/2020	Source: EPA Region 4
Date Data Arrived at EDR: 05/26/2020	Telephone: 404-562-8677
Date Made Active in Reports: 08/12/2020	Last EDR Contact: 07/24/2020
Number of Days to Update: 78	Next Scheduled EDR Contact: 11/02/2020
	Data Release Frequency: Varies

INDIAN LUST R5: Leaking Underground Storage Tanks on Indian Land  
Leaking underground storage tanks located on Indian Land in Michigan, Minnesota and Wisconsin.

Date of Government Version: 04/14/2020	Source: EPA, Region 5
Date Data Arrived at EDR: 05/20/2020	Telephone: 312-886-7439
Date Made Active in Reports: 08/12/2020	Last EDR Contact: 07/24/2020
Number of Days to Update: 84	Next Scheduled EDR Contact: 11/02/2020
	Data Release Frequency: Varies

## **State and tribal registered storage tank lists**

FEMA UST: Underground Storage Tank Listing  
A listing of all FEMA owned underground storage tanks.

Date of Government Version: 02/01/2020	Source: FEMA
Date Data Arrived at EDR: 03/19/2020	Telephone: 202-646-5797
Date Made Active in Reports: 06/09/2020	Last EDR Contact: 07/06/2020
Number of Days to Update: 82	Next Scheduled EDR Contact: 10/19/2020
	Data Release Frequency: Varies

UST: Summary Listing of all the Tanks Registered in the State of Massachusetts  
Registered Underground Storage Tanks. UST's are regulated under Subtitle I of the Resource Conservation and Recovery Act (RCRA) and must be registered with the state department responsible for administering the UST program. Available information varies by state program.

Date of Government Version: 07/02/2020	Source: Department of Fire Services, Office of the Public Safety
Date Data Arrived at EDR: 07/08/2020	Telephone: 617-556-1035
Date Made Active in Reports: 07/27/2020	Last EDR Contact: 07/08/2020
Number of Days to Update: 19	Next Scheduled EDR Contact: 10/26/2020
	Data Release Frequency: Quarterly

AST: Aboveground Storage Tank Database  
Registered Aboveground Storage Tanks.

Date of Government Version: 02/18/2020	Source: Department of Public Safety
Date Data Arrived at EDR: 04/14/2020	Telephone: 617-556-1035
Date Made Active in Reports: 07/01/2020	Last EDR Contact: 07/17/2020
Number of Days to Update: 78	Next Scheduled EDR Contact: 10/26/2020
	Data Release Frequency: No Update Planned

AST 2: Aboveground Storage Tanks  
Aboveground storage tanks

Date of Government Version: 06/24/2020	Source: Department of Fire Services
Date Data Arrived at EDR: 06/25/2020	Telephone: 978-567-3181
Date Made Active in Reports: 06/26/2020	Last EDR Contact: 06/24/2020
Number of Days to Update: 1	Next Scheduled EDR Contact: 10/26/2020
	Data Release Frequency: Varies

INDIAN UST R4: Underground Storage Tanks on Indian Land  
The Indian Underground Storage Tank (UST) database provides information about underground storage tanks on Indian land in EPA Region 4 (Alabama, Florida, Georgia, Kentucky, Mississippi, North Carolina, South Carolina, Tennessee and Tribal Nations)

# GOVERNMENT RECORDS SEARCHED / DATA CURRENCY TRACKING

Date of Government Version: 04/14/2020  
Date Data Arrived at EDR: 05/26/2020  
Date Made Active in Reports: 08/12/2020  
Number of Days to Update: 78

Source: EPA Region 4  
Telephone: 404-562-9424  
Last EDR Contact: 07/24/2020  
Next Scheduled EDR Contact: 11/02/2020  
Data Release Frequency: Varies

## INDIAN UST R9: Underground Storage Tanks on Indian Land

The Indian Underground Storage Tank (UST) database provides information about underground storage tanks on Indian land in EPA Region 9 (Arizona, California, Hawaii, Nevada, the Pacific Islands, and Tribal Nations).

Date of Government Version: 04/08/2020  
Date Data Arrived at EDR: 05/20/2020  
Date Made Active in Reports: 08/12/2020  
Number of Days to Update: 84

Source: EPA Region 9  
Telephone: 415-972-3368  
Last EDR Contact: 07/23/2020  
Next Scheduled EDR Contact: 11/01/2020  
Data Release Frequency: Varies

## INDIAN UST R1: Underground Storage Tanks on Indian Land

The Indian Underground Storage Tank (UST) database provides information about underground storage tanks on Indian land in EPA Region 1 (Connecticut, Maine, Massachusetts, New Hampshire, Rhode Island, Vermont and ten Tribal Nations).

Date of Government Version: 04/29/2020  
Date Data Arrived at EDR: 05/20/2020  
Date Made Active in Reports: 08/12/2020  
Number of Days to Update: 84

Source: EPA, Region 1  
Telephone: 617-918-1313  
Last EDR Contact: 07/24/2020  
Next Scheduled EDR Contact: 11/02/2020  
Data Release Frequency: Varies

## INDIAN UST R8: Underground Storage Tanks on Indian Land

The Indian Underground Storage Tank (UST) database provides information about underground storage tanks on Indian land in EPA Region 8 (Colorado, Montana, North Dakota, South Dakota, Utah, Wyoming and 27 Tribal Nations).

Date of Government Version: 04/14/2020  
Date Data Arrived at EDR: 05/20/2020  
Date Made Active in Reports: 08/13/2020  
Number of Days to Update: 85

Source: EPA Region 8  
Telephone: 303-312-6137  
Last EDR Contact: 07/24/2020  
Next Scheduled EDR Contact: 11/02/2020  
Data Release Frequency: Varies

## INDIAN UST R5: Underground Storage Tanks on Indian Land

The Indian Underground Storage Tank (UST) database provides information about underground storage tanks on Indian land in EPA Region 5 (Michigan, Minnesota and Wisconsin and Tribal Nations).

Date of Government Version: 04/14/2020  
Date Data Arrived at EDR: 05/20/2020  
Date Made Active in Reports: 08/12/2020  
Number of Days to Update: 84

Source: EPA Region 5  
Telephone: 312-886-6136  
Last EDR Contact: 07/24/2020  
Next Scheduled EDR Contact: 11/02/2020  
Data Release Frequency: Varies

## INDIAN UST R6: Underground Storage Tanks on Indian Land

The Indian Underground Storage Tank (UST) database provides information about underground storage tanks on Indian land in EPA Region 6 (Louisiana, Arkansas, Oklahoma, New Mexico, Texas and 65 Tribes).

Date of Government Version: 04/08/2020  
Date Data Arrived at EDR: 05/20/2020  
Date Made Active in Reports: 08/12/2020  
Number of Days to Update: 84

Source: EPA Region 6  
Telephone: 214-665-7591  
Last EDR Contact: 07/24/2020  
Next Scheduled EDR Contact: 11/02/2020  
Data Release Frequency: Varies

## INDIAN UST R7: Underground Storage Tanks on Indian Land

The Indian Underground Storage Tank (UST) database provides information about underground storage tanks on Indian land in EPA Region 7 (Iowa, Kansas, Missouri, Nebraska, and 9 Tribal Nations).



# GOVERNMENT RECORDS SEARCHED / DATA CURRENCY TRACKING

Date of Government Version: 04/03/2020	Source: EPA Region 7
Date Data Arrived at EDR: 05/20/2020	Telephone: 913-551-7003
Date Made Active in Reports: 08/12/2020	Last EDR Contact: 07/24/2020
Number of Days to Update: 84	Next Scheduled EDR Contact: 11/02/2020
	Data Release Frequency: Varies

## INDIAN UST R10: Underground Storage Tanks on Indian Land

The Indian Underground Storage Tank (UST) database provides information about underground storage tanks on Indian land in EPA Region 10 (Alaska, Idaho, Oregon, Washington, and Tribal Nations).

Date of Government Version: 04/14/2020	Source: EPA Region 10
Date Data Arrived at EDR: 05/20/2020	Telephone: 206-553-2857
Date Made Active in Reports: 08/12/2020	Last EDR Contact: 07/24/2020
Number of Days to Update: 84	Next Scheduled EDR Contact: 11/02/2020
	Data Release Frequency: Varies

## ***State and tribal institutional control / engineering control registries***

### INST CONTROL: Sites With Activity and Use Limitation

Activity and Use Limitations establish limits and conditions on the future use of contaminated property, and therefore allow cleanups to be tailored to these uses.

Date of Government Version: 06/24/2020	Source: Department of Environmental Protection
Date Data Arrived at EDR: 06/25/2020	Telephone: 617-292-5990
Date Made Active in Reports: 06/26/2020	Last EDR Contact: 06/25/2020
Number of Days to Update: 1	Next Scheduled EDR Contact: 10/19/2020
	Data Release Frequency: Quarterly

## ***State and tribal voluntary cleanup sites***

### INDIAN VCP R7: Voluntary Cleanup Priority Listing

A listing of voluntary cleanup priority sites located on Indian Land located in Region 7.

Date of Government Version: 03/20/2008	Source: EPA, Region 7
Date Data Arrived at EDR: 04/22/2008	Telephone: 913-551-7365
Date Made Active in Reports: 05/19/2008	Last EDR Contact: 04/20/2009
Number of Days to Update: 27	Next Scheduled EDR Contact: 07/20/2009
	Data Release Frequency: Varies

### INDIAN VCP R1: Voluntary Cleanup Priority Listing

A listing of voluntary cleanup priority sites located on Indian Land located in Region 1.

Date of Government Version: 07/27/2015	Source: EPA, Region 1
Date Data Arrived at EDR: 09/29/2015	Telephone: 617-918-1102
Date Made Active in Reports: 02/18/2016	Last EDR Contact: 09/16/2020
Number of Days to Update: 142	Next Scheduled EDR Contact: 01/04/2021
	Data Release Frequency: Varies

## ***State and tribal Brownfields sites***

### BROWNFIELDS 2: Potential Brownfields Listing

A listing of potential brownfields site locations in the state.

Date of Government Version: 12/31/2018	Source: Department of Environmental Protection
Date Data Arrived at EDR: 07/31/2019	Telephone: 617-556-1007
Date Made Active in Reports: 09/25/2019	Last EDR Contact: 07/31/2020
Number of Days to Update: 56	Next Scheduled EDR Contact: 11/09/2020
	Data Release Frequency: Varies

# GOVERNMENT RECORDS SEARCHED / DATA CURRENCY TRACKING

## BROWNFIELDS: Completed Brownfields Covenants Listing

Under Massachusetts law, M.G.L. c. 21E is the statute that governs the cleanup of releases of oil and/or hazardous material to the environment. The Brownfields Act of 1998 amended M.G.L. c. 21E by establishing significant liability relief and financial incentives to spur the redevelopment of brownfields, while ensuring that the Commonwealth's environmental standards are met. Most brownfields are redeveloped with the benefit of liability protections that operate automatically under M.G.L. c. 21E.

Date of Government Version: 04/05/2017  
Date Data Arrived at EDR: 08/03/2017  
Date Made Active in Reports: 10/10/2017  
Number of Days to Update: 68

Source: Office of the Attorney General  
Telephone: 617-963-2423  
Last EDR Contact: 07/31/2020  
Next Scheduled EDR Contact: 11/09/2020  
Data Release Frequency: Annually

## ADDITIONAL ENVIRONMENTAL RECORDS

### **Local Brownfield lists**

#### US BROWNFIELDS: A Listing of Brownfields Sites

Brownfields are real property, the expansion, redevelopment, or reuse of which may be complicated by the presence or potential presence of a hazardous substance, pollutant, or contaminant. Cleaning up and reinvesting in these properties takes development pressures off of undeveloped, open land, and both improves and protects the environment. Assessment, Cleanup and Redevelopment Exchange System (ACRES) stores information reported by EPA Brownfields grant recipients on brownfields properties assessed or cleaned up with grant funding as well as information on Targeted Brownfields Assessments performed by EPA Regions. A listing of ACRES Brownfield sites is obtained from Cleanups in My Community. Cleanups in My Community provides information on Brownfields properties for which information is reported back to EPA, as well as areas served by Brownfields grant programs.

Date of Government Version: 06/01/2020  
Date Data Arrived at EDR: 06/02/2020  
Date Made Active in Reports: 06/09/2020  
Number of Days to Update: 7

Source: Environmental Protection Agency  
Telephone: 202-566-2777  
Last EDR Contact: 09/15/2020  
Next Scheduled EDR Contact: 12/28/2020  
Data Release Frequency: Semi-Annually

### **Local Lists of Landfill / Solid Waste Disposal Sites**

#### INDIAN ODI: Report on the Status of Open Dumps on Indian Lands

Location of open dumps on Indian land.

Date of Government Version: 12/31/1998  
Date Data Arrived at EDR: 12/03/2007  
Date Made Active in Reports: 01/24/2008  
Number of Days to Update: 52

Source: Environmental Protection Agency  
Telephone: 703-308-8245  
Last EDR Contact: 07/21/2020  
Next Scheduled EDR Contact: 11/09/2020  
Data Release Frequency: Varies

#### DEBRIS REGION 9: Torres Martinez Reservation Illegal Dump Site Locations

A listing of illegal dump sites location on the Torres Martinez Indian Reservation located in eastern Riverside County and northern Imperial County, California.

Date of Government Version: 01/12/2009  
Date Data Arrived at EDR: 05/07/2009  
Date Made Active in Reports: 09/21/2009  
Number of Days to Update: 137

Source: EPA, Region 9  
Telephone: 415-947-4219  
Last EDR Contact: 07/14/2020  
Next Scheduled EDR Contact: 11/02/2020  
Data Release Frequency: No Update Planned

#### ODI: Open Dump Inventory

An open dump is defined as a disposal facility that does not comply with one or more of the Part 257 or Part 258 Subtitle D Criteria.

Date of Government Version: 06/30/1985  
Date Data Arrived at EDR: 08/09/2004  
Date Made Active in Reports: 09/17/2004  
Number of Days to Update: 39

Source: Environmental Protection Agency  
Telephone: 800-424-9346  
Last EDR Contact: 06/09/2004  
Next Scheduled EDR Contact: N/A  
Data Release Frequency: No Update Planned

# GOVERNMENT RECORDS SEARCHED / DATA CURRENCY TRACKING

## IHS OPEN DUMPS: Open Dumps on Indian Land

A listing of all open dumps located on Indian Land in the United States.

Date of Government Version: 04/01/2014  
Date Data Arrived at EDR: 08/06/2014  
Date Made Active in Reports: 01/29/2015  
Number of Days to Update: 176

Source: Department of Health & Human Services, Indian Health Service  
Telephone: 301-443-1452  
Last EDR Contact: 07/31/2020  
Next Scheduled EDR Contact: 11/09/2020  
Data Release Frequency: Varies

## **Local Lists of Hazardous waste / Contaminated Sites**

### US HIST CDL: National Clandestine Laboratory Register

A listing of clandestine drug lab locations that have been removed from the DEAs National Clandestine Laboratory Register.

Date of Government Version: 03/18/2020  
Date Data Arrived at EDR: 03/19/2020  
Date Made Active in Reports: 06/09/2020  
Number of Days to Update: 82

Source: Drug Enforcement Administration  
Telephone: 202-307-1000  
Last EDR Contact: 08/19/2020  
Next Scheduled EDR Contact: 12/07/2020  
Data Release Frequency: No Update Planned

### US CDL: Clandestine Drug Labs

A listing of clandestine drug lab locations. The U.S. Department of Justice ("the Department") provides this web site as a public service. It contains addresses of some locations where law enforcement agencies reported they found chemicals or other items that indicated the presence of either clandestine drug laboratories or dumpsites. In most cases, the source of the entries is not the Department, and the Department has not verified the entry and does not guarantee its accuracy. Members of the public must verify the accuracy of all entries by, for example, contacting local law enforcement and local health departments.

Date of Government Version: 03/18/2020  
Date Data Arrived at EDR: 03/19/2020  
Date Made Active in Reports: 06/09/2020  
Number of Days to Update: 82

Source: Drug Enforcement Administration  
Telephone: 202-307-1000  
Last EDR Contact: 08/19/2020  
Next Scheduled EDR Contact: 12/07/2020  
Data Release Frequency: Quarterly

### PFAS: PFAS Contaminated Sites Listing

Detection of Per- and Polyfluoroalkyl Substances (PFAS) in drinking water.

Date of Government Version: 06/29/2020  
Date Data Arrived at EDR: 06/30/2020  
Date Made Active in Reports: 09/17/2020  
Number of Days to Update: 79

Source: Department of Environmental Protection  
Telephone: 617-292-6770  
Last EDR Contact: 09/29/2020  
Next Scheduled EDR Contact: 01/11/2021  
Data Release Frequency: Varies

## **Local Land Records**

### LIENS: Liens Information Listing

A listing of environmental liens.

Date of Government Version: 03/07/2018  
Date Data Arrived at EDR: 03/09/2018  
Date Made Active in Reports: 06/21/2018  
Number of Days to Update: 104

Source: Department of Environmental Protection  
Telephone: 617-292-5628  
Last EDR Contact: 08/11/2020  
Next Scheduled EDR Contact: 11/30/2020  
Data Release Frequency: Varies

### LIENS 2: CERCLA Lien Information

A Federal CERCLA ('Superfund') lien can exist by operation of law at any site or property at which EPA has spent Superfund monies. These monies are spent to investigate and address releases and threatened releases of contamination. CERCLIS provides information as to the identity of these sites and properties.

# GOVERNMENT RECORDS SEARCHED / DATA CURRENCY TRACKING

Date of Government Version: 07/29/2020  
Date Data Arrived at EDR: 08/03/2020  
Date Made Active in Reports: 08/25/2020  
Number of Days to Update: 22

Source: Environmental Protection Agency  
Telephone: 202-564-6023  
Last EDR Contact: 09/03/2020  
Next Scheduled EDR Contact: 10/12/2020  
Data Release Frequency: Semi-Annually

## **Records of Emergency Release Reports**

### HMIRS: Hazardous Materials Information Reporting System

Hazardous Materials Incident Report System. HMIRS contains hazardous material spill incidents reported to DOT.

Date of Government Version: 06/22/2020  
Date Data Arrived at EDR: 06/23/2020  
Date Made Active in Reports: 09/17/2020  
Number of Days to Update: 86

Source: U.S. Department of Transportation  
Telephone: 202-366-4555  
Last EDR Contact: 09/22/2020  
Next Scheduled EDR Contact: 01/04/2021  
Data Release Frequency: Quarterly

### MA SPILLS: Historical Spill List

The Spills Database was the release notification tracking system for spills that occurred prior to October 1, 1993. This information should be considered to be primarily of historical interest since all of the listed spills have either been cleaned up or assigned new tracking numbers and moved to the Reportable Releases or Sites Transition List databases.

Date of Government Version: 09/30/1993  
Date Data Arrived at EDR: 12/03/2003  
Date Made Active in Reports: 12/31/2003  
Number of Days to Update: 28

Source: Department of Environmental Protection  
Telephone: 617-292-5720  
Last EDR Contact: 12/03/2003  
Next Scheduled EDR Contact: N/A  
Data Release Frequency: No Update Planned

### RELEASE: Reportable Releases

Contains information on all releases of oil and hazardous materials that have been reported to DEP

Date of Government Version: 06/24/2020  
Date Data Arrived at EDR: 06/25/2020  
Date Made Active in Reports: 06/26/2020  
Number of Days to Update: 1

Source: Department of Environmental Protection  
Telephone: 617-292-5990  
Last EDR Contact: 06/25/2020  
Next Scheduled EDR Contact: 10/19/2020  
Data Release Frequency: Quarterly

### SPILLS 90: SPILLS90 data from FirstSearch

Spills 90 includes those spill and release records available exclusively from FirstSearch databases. Typically, they may include chemical, oil and/or hazardous substance spills recorded after 1990. Duplicate records that are already included in EDR incident and release records are not included in Spills 90.

Date of Government Version: 12/11/2012  
Date Data Arrived at EDR: 01/03/2013  
Date Made Active in Reports: 02/08/2013  
Number of Days to Update: 36

Source: FirstSearch  
Telephone: N/A  
Last EDR Contact: 01/03/2013  
Next Scheduled EDR Contact: N/A  
Data Release Frequency: No Update Planned

### SPILLS 80: SPILLS80 data from FirstSearch

Spills 80 includes those spill and release records available from FirstSearch databases prior to 1990. Typically, they may include chemical, oil and/or hazardous substance spills recorded before 1990. Duplicate records that are already included in EDR incident and release records are not included in Spills 80.

Date of Government Version: 03/10/1998  
Date Data Arrived at EDR: 01/03/2013  
Date Made Active in Reports: 03/05/2013  
Number of Days to Update: 61

Source: FirstSearch  
Telephone: N/A  
Last EDR Contact: 01/03/2013  
Next Scheduled EDR Contact: N/A  
Data Release Frequency: No Update Planned

## **Other Ascertainable Records**

# GOVERNMENT RECORDS SEARCHED / DATA CURRENCY TRACKING

## RCRA NonGen / NLR: RCRA - Non Generators / No Longer Regulated

RCRAInfo is EPA's comprehensive information system, providing access to data supporting the Resource Conservation and Recovery Act (RCRA) of 1976 and the Hazardous and Solid Waste Amendments (HSWA) of 1984. The database includes selective information on sites which generate, transport, store, treat and/or dispose of hazardous waste as defined by the Resource Conservation and Recovery Act (RCRA). Non-Generators do not presently generate hazardous waste.

Date of Government Version: 06/15/2020	Source: Environmental Protection Agency
Date Data Arrived at EDR: 06/22/2020	Telephone: (888) 372-7341
Date Made Active in Reports: 09/18/2020	Last EDR Contact: 09/22/2020
Number of Days to Update: 88	Next Scheduled EDR Contact: 01/04/2021
	Data Release Frequency: Quarterly

## FUDS: Formerly Used Defense Sites

The listing includes locations of Formerly Used Defense Sites properties where the US Army Corps of Engineers is actively working or will take necessary cleanup actions.

Date of Government Version: 05/13/2020	Source: U.S. Army Corps of Engineers
Date Data Arrived at EDR: 05/18/2020	Telephone: 202-528-4285
Date Made Active in Reports: 08/12/2020	Last EDR Contact: 08/13/2020
Number of Days to Update: 86	Next Scheduled EDR Contact: 11/30/2020
	Data Release Frequency: Varies

## DOD: Department of Defense Sites

This data set consists of federally owned or administered lands, administered by the Department of Defense, that have any area equal to or greater than 640 acres of the United States, Puerto Rico, and the U.S. Virgin Islands.

Date of Government Version: 12/31/2005	Source: USGS
Date Data Arrived at EDR: 11/10/2006	Telephone: 888-275-8747
Date Made Active in Reports: 01/11/2007	Last EDR Contact: 07/09/2020
Number of Days to Update: 62	Next Scheduled EDR Contact: 10/19/2020
	Data Release Frequency: Semi-Annually

## FEDLAND: Federal and Indian Lands

Federally and Indian administrated lands of the United States. Lands included are administrated by: Army Corps of Engineers, Bureau of Reclamation, National Wild and Scenic River, National Wildlife Refuge, Public Domain Land, Wilderness, Wilderness Study Area, Wildlife Management Area, Bureau of Indian Affairs, Bureau of Land Management, Department of Justice, Forest Service, Fish and Wildlife Service, National Park Service.

Date of Government Version: 04/02/2018	Source: U.S. Geological Survey
Date Data Arrived at EDR: 04/11/2018	Telephone: 888-275-8747
Date Made Active in Reports: 11/06/2019	Last EDR Contact: 07/06/2020
Number of Days to Update: 574	Next Scheduled EDR Contact: 10/19/2020
	Data Release Frequency: N/A

## SCRD DRYCLEANERS: State Coalition for Remediation of Drycleaners Listing

The State Coalition for Remediation of Drycleaners was established in 1998, with support from the U.S. EPA Office of Superfund Remediation and Technology Innovation. It is comprised of representatives of states with established drycleaner remediation programs. Currently the member states are Alabama, Connecticut, Florida, Illinois, Kansas, Minnesota, Missouri, North Carolina, Oregon, South Carolina, Tennessee, Texas, and Wisconsin.

Date of Government Version: 01/01/2017	Source: Environmental Protection Agency
Date Data Arrived at EDR: 02/03/2017	Telephone: 615-532-8599
Date Made Active in Reports: 04/07/2017	Last EDR Contact: 08/05/2020
Number of Days to Update: 63	Next Scheduled EDR Contact: 11/23/2020
	Data Release Frequency: Varies

## US FIN ASSUR: Financial Assurance Information

All owners and operators of facilities that treat, store, or dispose of hazardous waste are required to provide proof that they will have sufficient funds to pay for the clean up, closure, and post-closure care of their facilities.

# GOVERNMENT RECORDS SEARCHED / DATA CURRENCY TRACKING

Date of Government Version: 06/15/2020  
Date Data Arrived at EDR: 06/22/2020  
Date Made Active in Reports: 09/10/2020  
Number of Days to Update: 80

Source: Environmental Protection Agency  
Telephone: 202-566-1917  
Last EDR Contact: 09/22/2020  
Next Scheduled EDR Contact: 01/04/2021  
Data Release Frequency: Quarterly

## EPA WATCH LIST: EPA WATCH LIST

EPA maintains a "Watch List" to facilitate dialogue between EPA, state and local environmental agencies on enforcement matters relating to facilities with alleged violations identified as either significant or high priority. Being on the Watch List does not mean that the facility has actually violated the law only that an investigation by EPA or a state or local environmental agency has led those organizations to allege that an unproven violation has in fact occurred. Being on the Watch List does not represent a higher level of concern regarding the alleged violations that were detected, but instead indicates cases requiring additional dialogue between EPA, state and local agencies - primarily because of the length of time the alleged violation has gone unaddressed or unresolved.

Date of Government Version: 08/30/2013  
Date Data Arrived at EDR: 03/21/2014  
Date Made Active in Reports: 06/17/2014  
Number of Days to Update: 88

Source: Environmental Protection Agency  
Telephone: 617-520-3000  
Last EDR Contact: 07/31/2020  
Next Scheduled EDR Contact: 11/16/2020  
Data Release Frequency: Quarterly

## 2020 COR ACTION: 2020 Corrective Action Program List

The EPA has set ambitious goals for the RCRA Corrective Action program by creating the 2020 Corrective Action Universe. This RCRA cleanup baseline includes facilities expected to need corrective action. The 2020 universe contains a wide variety of sites. Some properties are heavily contaminated while others were contaminated but have since been cleaned up. Still others have not been fully investigated yet, and may require little or no remediation. Inclusion in the 2020 Universe does not necessarily imply failure on the part of a facility to meet its RCRA obligations.

Date of Government Version: 09/30/2017  
Date Data Arrived at EDR: 05/08/2018  
Date Made Active in Reports: 07/20/2018  
Number of Days to Update: 73

Source: Environmental Protection Agency  
Telephone: 703-308-4044  
Last EDR Contact: 08/06/2020  
Next Scheduled EDR Contact: 11/16/2020  
Data Release Frequency: Varies

## TSCA: Toxic Substances Control Act

Toxic Substances Control Act. TSCA identifies manufacturers and importers of chemical substances included on the TSCA Chemical Substance Inventory list. It includes data on the production volume of these substances by plant site.

Date of Government Version: 12/31/2016  
Date Data Arrived at EDR: 06/17/2020  
Date Made Active in Reports: 09/10/2020  
Number of Days to Update: 85

Source: EPA  
Telephone: 202-260-5521  
Last EDR Contact: 09/18/2020  
Next Scheduled EDR Contact: 12/28/2020  
Data Release Frequency: Every 4 Years

## TRIS: Toxic Chemical Release Inventory System

Toxic Release Inventory System. TRIS identifies facilities which release toxic chemicals to the air, water and land in reportable quantities under SARA Title III Section 313.

Date of Government Version: 12/31/2018  
Date Data Arrived at EDR: 02/05/2020  
Date Made Active in Reports: 04/24/2020  
Number of Days to Update: 79

Source: EPA  
Telephone: 202-566-0250  
Last EDR Contact: 08/14/2020  
Next Scheduled EDR Contact: 11/30/2020  
Data Release Frequency: Annually

## SSTS: Section 7 Tracking Systems

Section 7 of the Federal Insecticide, Fungicide and Rodenticide Act, as amended (92 Stat. 829) requires all registered pesticide-producing establishments to submit a report to the Environmental Protection Agency by March 1st each year. Each establishment must report the types and amounts of pesticides, active ingredients and devices being produced, and those having been produced and sold or distributed in the past year.

# GOVERNMENT RECORDS SEARCHED / DATA CURRENCY TRACKING

Date of Government Version: 03/01/2020  
Date Data Arrived at EDR: 04/21/2020  
Date Made Active in Reports: 07/15/2020  
Number of Days to Update: 85

Source: EPA  
Telephone: 202-564-4203  
Last EDR Contact: 07/21/2020  
Next Scheduled EDR Contact: 11/02/2020  
Data Release Frequency: Annually

## ROD: Records Of Decision

Record of Decision. ROD documents mandate a permanent remedy at an NPL (Superfund) site containing technical and health information to aid in the cleanup.

Date of Government Version: 07/29/2020  
Date Data Arrived at EDR: 08/03/2020  
Date Made Active in Reports: 08/25/2020  
Number of Days to Update: 22

Source: EPA  
Telephone: 703-416-0223  
Last EDR Contact: 09/03/2020  
Next Scheduled EDR Contact: 12/14/2020  
Data Release Frequency: Annually

## RMP: Risk Management Plans

When Congress passed the Clean Air Act Amendments of 1990, it required EPA to publish regulations and guidance for chemical accident prevention at facilities using extremely hazardous substances. The Risk Management Program Rule (RMP Rule) was written to implement Section 112(r) of these amendments. The rule, which built upon existing industry codes and standards, requires companies of all sizes that use certain flammable and toxic substances to develop a Risk Management Program, which includes a(n): Hazard assessment that details the potential effects of an accidental release, an accident history of the last five years, and an evaluation of worst-case and alternative accidental releases; Prevention program that includes safety precautions and maintenance, monitoring, and employee training measures; and Emergency response program that spells out emergency health care, employee training measures and procedures for informing the public and response agencies (e.g the fire department) should an accident occur.

Date of Government Version: 01/31/2020  
Date Data Arrived at EDR: 05/13/2020  
Date Made Active in Reports: 08/03/2020  
Number of Days to Update: 82

Source: Environmental Protection Agency  
Telephone: 202-564-8600  
Last EDR Contact: 07/15/2020  
Next Scheduled EDR Contact: 11/02/2020  
Data Release Frequency: Varies

## RAATS: RCRA Administrative Action Tracking System

RCRA Administration Action Tracking System. RAATS contains records based on enforcement actions issued under RCRA pertaining to major violators and includes administrative and civil actions brought by the EPA. For administration actions after September 30, 1995, data entry in the RAATS database was discontinued. EPA will retain a copy of the database for historical records. It was necessary to terminate RAATS because a decrease in agency resources made it impossible to continue to update the information contained in the database.

Date of Government Version: 04/17/1995  
Date Data Arrived at EDR: 07/03/1995  
Date Made Active in Reports: 08/07/1995  
Number of Days to Update: 35

Source: EPA  
Telephone: 202-564-4104  
Last EDR Contact: 06/02/2008  
Next Scheduled EDR Contact: 09/01/2008  
Data Release Frequency: No Update Planned

## PRP: Potentially Responsible Parties

A listing of verified Potentially Responsible Parties

Date of Government Version: 04/27/2020  
Date Data Arrived at EDR: 05/06/2020  
Date Made Active in Reports: 06/09/2020  
Number of Days to Update: 34

Source: EPA  
Telephone: 202-564-6023  
Last EDR Contact: 09/03/2020  
Next Scheduled EDR Contact: 11/16/2020  
Data Release Frequency: Quarterly

## PADS: PCB Activity Database System

PCB Activity Database. PADS Identifies generators, transporters, commercial storers and/or brokers and disposers of PCB's who are required to notify the EPA of such activities.

# GOVERNMENT RECORDS SEARCHED / DATA CURRENCY TRACKING

Date of Government Version: 10/09/2019  
Date Data Arrived at EDR: 10/11/2019  
Date Made Active in Reports: 12/20/2019  
Number of Days to Update: 70

Source: EPA  
Telephone: 202-566-0500  
Last EDR Contact: 07/13/2020  
Next Scheduled EDR Contact: 10/19/2020  
Data Release Frequency: Annually

## ICIS: Integrated Compliance Information System

The Integrated Compliance Information System (ICIS) supports the information needs of the national enforcement and compliance program as well as the unique needs of the National Pollutant Discharge Elimination System (NPDES) program.

Date of Government Version: 11/18/2016  
Date Data Arrived at EDR: 11/23/2016  
Date Made Active in Reports: 02/10/2017  
Number of Days to Update: 79

Source: Environmental Protection Agency  
Telephone: 202-564-2501  
Last EDR Contact: 06/30/2020  
Next Scheduled EDR Contact: 10/19/2020  
Data Release Frequency: Quarterly

**FTTS: FIFRA/ TSCA Tracking System - FIFRA (Federal Insecticide, Fungicide, & Rodenticide Act)/TSCA (Toxic Substances Control Act)**  
FTTS tracks administrative cases and pesticide enforcement actions and compliance activities related to FIFRA, TSCA and EPCRA (Emergency Planning and Community Right-to-Know Act). To maintain currency, EDR contacts the Agency on a quarterly basis.

Date of Government Version: 04/09/2009  
Date Data Arrived at EDR: 04/16/2009  
Date Made Active in Reports: 05/11/2009  
Number of Days to Update: 25

Source: EPA/Office of Prevention, Pesticides and Toxic Substances  
Telephone: 202-566-1667  
Last EDR Contact: 08/18/2017  
Next Scheduled EDR Contact: 12/04/2017  
Data Release Frequency: No Update Planned

**FTTS INSP: FIFRA/ TSCA Tracking System - FIFRA (Federal Insecticide, Fungicide, & Rodenticide Act)/TSCA (Toxic Substances Control Act)**  
A listing of FIFRA/TSCA Tracking System (FTTS) inspections and enforcements.

Date of Government Version: 04/09/2009  
Date Data Arrived at EDR: 04/16/2009  
Date Made Active in Reports: 05/11/2009  
Number of Days to Update: 25

Source: EPA  
Telephone: 202-566-1667  
Last EDR Contact: 08/18/2017  
Next Scheduled EDR Contact: 12/04/2017  
Data Release Frequency: No Update Planned

## MLTS: Material Licensing Tracking System

MLTS is maintained by the Nuclear Regulatory Commission and contains a list of approximately 8,100 sites which possess or use radioactive materials and which are subject to NRC licensing requirements. To maintain currency, EDR contacts the Agency on a quarterly basis.

Date of Government Version: 10/25/2019  
Date Data Arrived at EDR: 10/25/2019  
Date Made Active in Reports: 01/15/2020  
Number of Days to Update: 82

Source: Nuclear Regulatory Commission  
Telephone: 301-415-7169  
Last EDR Contact: 07/20/2020  
Next Scheduled EDR Contact: 11/02/2020  
Data Release Frequency: Quarterly

## COAL ASH DOE: Steam-Electric Plant Operation Data

A listing of power plants that store ash in surface ponds.

Date of Government Version: 12/31/2018  
Date Data Arrived at EDR: 12/04/2019  
Date Made Active in Reports: 01/15/2020  
Number of Days to Update: 42

Source: Department of Energy  
Telephone: 202-586-8719  
Last EDR Contact: 09/04/2020  
Next Scheduled EDR Contact: 12/14/2020  
Data Release Frequency: Varies

## COAL ASH EPA: Coal Combustion Residues Surface Impoundments List

A listing of coal combustion residues surface impoundments with high hazard potential ratings.



# GOVERNMENT RECORDS SEARCHED / DATA CURRENCY TRACKING

Date of Government Version: 01/12/2017  
Date Data Arrived at EDR: 03/05/2019  
Date Made Active in Reports: 11/11/2019  
Number of Days to Update: 251

Source: Environmental Protection Agency  
Telephone: N/A  
Last EDR Contact: 08/31/2020  
Next Scheduled EDR Contact: 12/14/2020  
Data Release Frequency: Varies

## PCB TRANSFORMER: PCB Transformer Registration Database

The database of PCB transformer registrations that includes all PCB registration submittals.

Date of Government Version: 09/13/2019  
Date Data Arrived at EDR: 11/06/2019  
Date Made Active in Reports: 02/10/2020  
Number of Days to Update: 96

Source: Environmental Protection Agency  
Telephone: 202-566-0517  
Last EDR Contact: 08/06/2020  
Next Scheduled EDR Contact: 11/16/2020  
Data Release Frequency: Varies

## RADINFO: Radiation Information Database

The Radiation Information Database (RADINFO) contains information about facilities that are regulated by U.S. Environmental Protection Agency (EPA) regulations for radiation and radioactivity.

Date of Government Version: 07/01/2019  
Date Data Arrived at EDR: 07/01/2019  
Date Made Active in Reports: 09/23/2019  
Number of Days to Update: 84

Source: Environmental Protection Agency  
Telephone: 202-343-9775  
Last EDR Contact: 09/24/2020  
Next Scheduled EDR Contact: 01/11/2021  
Data Release Frequency: Quarterly

## HIST FTTS: FIFRA/TSCA Tracking System Administrative Case Listing

A complete administrative case listing from the FIFRA/TSCA Tracking System (FTTS) for all ten EPA regions. The information was obtained from the National Compliance Database (NCDB). NCDB supports the implementation of FIFRA (Federal Insecticide, Fungicide, and Rodenticide Act) and TSCA (Toxic Substances Control Act). Some EPA regions are now closing out records. Because of that, and the fact that some EPA regions are not providing EPA Headquarters with updated records, it was decided to create a HIST FTTS database. It included records that may not be included in the newer FTTS database updates. This database is no longer updated.

Date of Government Version: 10/19/2006  
Date Data Arrived at EDR: 03/01/2007  
Date Made Active in Reports: 04/10/2007  
Number of Days to Update: 40

Source: Environmental Protection Agency  
Telephone: 202-564-2501  
Last EDR Contact: 12/17/2007  
Next Scheduled EDR Contact: 03/17/2008  
Data Release Frequency: No Update Planned

## HIST FTTS INSP: FIFRA/TSCA Tracking System Inspection & Enforcement Case Listing

A complete inspection and enforcement case listing from the FIFRA/TSCA Tracking System (FTTS) for all ten EPA regions. The information was obtained from the National Compliance Database (NCDB). NCDB supports the implementation of FIFRA (Federal Insecticide, Fungicide, and Rodenticide Act) and TSCA (Toxic Substances Control Act). Some EPA regions are now closing out records. Because of that, and the fact that some EPA regions are not providing EPA Headquarters with updated records, it was decided to create a HIST FTTS database. It included records that may not be included in the newer FTTS database updates. This database is no longer updated.

Date of Government Version: 10/19/2006  
Date Data Arrived at EDR: 03/01/2007  
Date Made Active in Reports: 04/10/2007  
Number of Days to Update: 40

Source: Environmental Protection Agency  
Telephone: 202-564-2501  
Last EDR Contact: 12/17/2008  
Next Scheduled EDR Contact: 03/17/2008  
Data Release Frequency: No Update Planned

## DOT OPS: Incident and Accident Data

Department of Transportation, Office of Pipeline Safety Incident and Accident data.

Date of Government Version: 01/02/2020  
Date Data Arrived at EDR: 01/28/2020  
Date Made Active in Reports: 04/17/2020  
Number of Days to Update: 80

Source: Department of Transportation, Office of Pipeline Safety  
Telephone: 202-366-4595  
Last EDR Contact: 07/27/2020  
Next Scheduled EDR Contact: 11/09/2020  
Data Release Frequency: Quarterly

# GOVERNMENT RECORDS SEARCHED / DATA CURRENCY TRACKING

## CONSENT: Superfund (CERCLA) Consent Decrees

Major legal settlements that establish responsibility and standards for cleanup at NPL (Superfund) sites. Released periodically by United States District Courts after settlement by parties to litigation matters.

Date of Government Version: 06/30/2020	Source: Department of Justice, Consent Decree Library
Date Data Arrived at EDR: 07/15/2020	Telephone: Varies
Date Made Active in Reports: 07/21/2020	Last EDR Contact: 07/06/2020
Number of Days to Update: 6	Next Scheduled EDR Contact: 10/19/2020
	Data Release Frequency: Varies

## BRS: Biennial Reporting System

The Biennial Reporting System is a national system administered by the EPA that collects data on the generation and management of hazardous waste. BRS captures detailed data from two groups: Large Quantity Generators (LQG) and Treatment, Storage, and Disposal Facilities.

Date of Government Version: 12/31/2015	Source: EPA/NTIS
Date Data Arrived at EDR: 02/22/2017	Telephone: 800-424-9346
Date Made Active in Reports: 09/28/2017	Last EDR Contact: 09/22/2020
Number of Days to Update: 218	Next Scheduled EDR Contact: 01/04/2021
	Data Release Frequency: Biennially

## INDIAN RESERV: Indian Reservations

This map layer portrays Indian administered lands of the United States that have any area equal to or greater than 640 acres.

Date of Government Version: 12/31/2014	Source: USGS
Date Data Arrived at EDR: 07/14/2015	Telephone: 202-208-3710
Date Made Active in Reports: 01/10/2017	Last EDR Contact: 07/07/2020
Number of Days to Update: 546	Next Scheduled EDR Contact: 10/19/2020
	Data Release Frequency: Semi-Annually

## FUSRAP: Formerly Utilized Sites Remedial Action Program

DOE established the Formerly Utilized Sites Remedial Action Program (FUSRAP) in 1974 to remediate sites where radioactive contamination remained from Manhattan Project and early U.S. Atomic Energy Commission (AEC) operations.

Date of Government Version: 08/08/2017	Source: Department of Energy
Date Data Arrived at EDR: 09/11/2018	Telephone: 202-586-3559
Date Made Active in Reports: 09/14/2018	Last EDR Contact: 07/28/2020
Number of Days to Update: 3	Next Scheduled EDR Contact: 11/16/2020
	Data Release Frequency: Varies

## UMTRA: Uranium Mill Tailings Sites

Uranium ore was mined by private companies for federal government use in national defense programs. When the mills shut down, large piles of the sand-like material (mill tailings) remain after uranium has been extracted from the ore. Levels of human exposure to radioactive materials from the piles are low; however, in some cases tailings were used as construction materials before the potential health hazards of the tailings were recognized.

Date of Government Version: 08/30/2019	Source: Department of Energy
Date Data Arrived at EDR: 11/15/2019	Telephone: 505-845-0011
Date Made Active in Reports: 01/28/2020	Last EDR Contact: 08/21/2020
Number of Days to Update: 74	Next Scheduled EDR Contact: 11/30/2020
	Data Release Frequency: Varies

## LEAD SMELTER 1: Lead Smelter Sites

A listing of former lead smelter site locations.

Date of Government Version: 07/29/2020	Source: Environmental Protection Agency
Date Data Arrived at EDR: 08/03/2020	Telephone: 703-603-8787
Date Made Active in Reports: 08/25/2020	Last EDR Contact: 09/03/2020
Number of Days to Update: 22	Next Scheduled EDR Contact: 10/12/2020
	Data Release Frequency: Varies

# GOVERNMENT RECORDS SEARCHED / DATA CURRENCY TRACKING

## LEAD SMELTER 2: Lead Smelter Sites

A list of several hundred sites in the U.S. where secondary lead smelting was done from 1931 and 1964. These sites may pose a threat to public health through ingestion or inhalation of contaminated soil or dust

Date of Government Version: 04/05/2001	Source: American Journal of Public Health
Date Data Arrived at EDR: 10/27/2010	Telephone: 703-305-6451
Date Made Active in Reports: 12/02/2010	Last EDR Contact: 12/02/2009
Number of Days to Update: 36	Next Scheduled EDR Contact: N/A
	Data Release Frequency: No Update Planned

## US AIRS (AFS): Aerometric Information Retrieval System Facility Subsystem (AFS)

The database is a sub-system of Aerometric Information Retrieval System (AIRS). AFS contains compliance data on air pollution point sources regulated by the U.S. EPA and/or state and local air regulatory agencies. This information comes from source reports by various stationary sources of air pollution, such as electric power plants, steel mills, factories, and universities, and provides information about the air pollutants they produce. Action, air program, air program pollutant, and general level plant data. It is used to track emissions and compliance data from industrial plants.

Date of Government Version: 10/12/2016	Source: EPA
Date Data Arrived at EDR: 10/26/2016	Telephone: 202-564-2496
Date Made Active in Reports: 02/03/2017	Last EDR Contact: 09/26/2017
Number of Days to Update: 100	Next Scheduled EDR Contact: 01/08/2018
	Data Release Frequency: Annually

## US AIRS MINOR: Air Facility System Data

A listing of minor source facilities.

Date of Government Version: 10/12/2016	Source: EPA
Date Data Arrived at EDR: 10/26/2016	Telephone: 202-564-2496
Date Made Active in Reports: 02/03/2017	Last EDR Contact: 09/26/2017
Number of Days to Update: 100	Next Scheduled EDR Contact: 01/08/2018
	Data Release Frequency: Annually

## MINES VIOLATIONS: MSHA Violation Assessment Data

Mines violation and assessment information. Department of Labor, Mine Safety & Health Administration.

Date of Government Version: 05/28/2020	Source: DOL, Mine Safety & Health Admi
Date Data Arrived at EDR: 05/28/2020	Telephone: 202-693-9424
Date Made Active in Reports: 08/13/2020	Last EDR Contact: 09/10/2020
Number of Days to Update: 77	Next Scheduled EDR Contact: 12/14/2020
	Data Release Frequency: Quarterly

## US MINES: Mines Master Index File

Contains all mine identification numbers issued for mines active or opened since 1971. The data also includes violation information.

Date of Government Version: 05/01/2020	Source: Department of Labor, Mine Safety and Health Administration
Date Data Arrived at EDR: 05/21/2020	Telephone: 303-231-5959
Date Made Active in Reports: 08/13/2020	Last EDR Contact: 08/25/2020
Number of Days to Update: 84	Next Scheduled EDR Contact: 12/07/2020
	Data Release Frequency: Semi-Annually

## US MINES 2: Ferrous and Nonferrous Metal Mines Database Listing

This map layer includes ferrous (ferrous metal mines are facilities that extract ferrous metals, such as iron ore or molybdenum) and nonferrous (Nonferrous metal mines are facilities that extract nonferrous metals, such as gold, silver, copper, zinc, and lead) metal mines in the United States.

Date of Government Version: 05/06/2020	Source: USGS
Date Data Arrived at EDR: 05/27/2020	Telephone: 703-648-7709
Date Made Active in Reports: 08/13/2020	Last EDR Contact: 08/28/2020
Number of Days to Update: 78	Next Scheduled EDR Contact: 12/07/2020
	Data Release Frequency: Varies

# GOVERNMENT RECORDS SEARCHED / DATA CURRENCY TRACKING

## US MINES 3: Active Mines & Mineral Plants Database Listing

Active Mines and Mineral Processing Plant operations for commodities monitored by the Minerals Information Team of the USGS.

Date of Government Version: 04/14/2011	Source: USGS
Date Data Arrived at EDR: 06/08/2011	Telephone: 703-648-7709
Date Made Active in Reports: 09/13/2011	Last EDR Contact: 08/28/2020
Number of Days to Update: 97	Next Scheduled EDR Contact: 12/07/2020
	Data Release Frequency: Varies

## ABANDONED MINES: Abandoned Mines

An inventory of land and water impacted by past mining (primarily coal mining) is maintained by OSMRE to provide information needed to implement the Surface Mining Control and Reclamation Act of 1977 (SMCRA). The inventory contains information on the location, type, and extent of AML impacts, as well as, information on the cost associated with the reclamation of those problems. The inventory is based upon field surveys by State, Tribal, and OSMRE program officials. It is dynamic to the extent that it is modified as new problems are identified and existing problems are reclaimed.

Date of Government Version: 06/22/2020	Source: Department of Interior
Date Data Arrived at EDR: 06/22/2020	Telephone: 202-208-2609
Date Made Active in Reports: 09/10/2020	Last EDR Contact: 09/16/2020
Number of Days to Update: 80	Next Scheduled EDR Contact: 12/21/2020
	Data Release Frequency: Quarterly

## FINDS: Facility Index System/Facility Registry System

Facility Index System. FINDS contains both facility information and 'pointers' to other sources that contain more detail. EDR includes the following FINDS databases in this report: PCS (Permit Compliance System), AIRS (Aerometric Information Retrieval System), DOCKET (Enforcement Docket used to manage and track information on civil judicial enforcement cases for all environmental statutes), FURS (Federal Underground Injection Control), C-DOCKET (Criminal Docket System used to track criminal enforcement actions for all environmental statutes), FFIS (Federal Facilities Information System), STATE (State Environmental Laws and Statutes), and PADS (PCB Activity Data System).

Date of Government Version: 02/03/2020	Source: EPA
Date Data Arrived at EDR: 03/03/2020	Telephone: (617) 918-1111
Date Made Active in Reports: 05/28/2020	Last EDR Contact: 09/15/2020
Number of Days to Update: 86	Next Scheduled EDR Contact: 12/14/2020
	Data Release Frequency: Quarterly

## DOCKET HWC: Hazardous Waste Compliance Docket Listing

A complete list of the Federal Agency Hazardous Waste Compliance Docket Facilities.

Date of Government Version: 05/31/2018	Source: Environmental Protection Agency
Date Data Arrived at EDR: 07/26/2018	Telephone: 202-564-0527
Date Made Active in Reports: 10/05/2018	Last EDR Contact: 08/19/2020
Number of Days to Update: 71	Next Scheduled EDR Contact: 12/07/2020
	Data Release Frequency: Varies

## ECHO: Enforcement & Compliance History Information

ECHO provides integrated compliance and enforcement information for about 800,000 regulated facilities nationwide.

Date of Government Version: 06/27/2020	Source: Environmental Protection Agency
Date Data Arrived at EDR: 07/02/2020	Telephone: 202-564-2280
Date Made Active in Reports: 09/28/2020	Last EDR Contact: 07/02/2020
Number of Days to Update: 88	Next Scheduled EDR Contact: 10/19/2020
	Data Release Frequency: Quarterly

## UXO: Unexploded Ordnance Sites

A listing of unexploded ordnance site locations

# GOVERNMENT RECORDS SEARCHED / DATA CURRENCY TRACKING

Date of Government Version: 12/31/2018  
Date Data Arrived at EDR: 07/02/2020  
Date Made Active in Reports: 09/17/2020  
Number of Days to Update: 77

Source: Department of Defense  
Telephone: 703-704-1564  
Last EDR Contact: 07/09/2020  
Next Scheduled EDR Contact: 10/26/2020  
Data Release Frequency: Varies

## FUELS PROGRAM: EPA Fuels Program Registered Listing

This listing includes facilities that are registered under the Part 80 (Code of Federal Regulations) EPA Fuels Programs. All companies now are required to submit new and updated registrations.

Date of Government Version: 05/18/2020  
Date Data Arrived at EDR: 05/19/2020  
Date Made Active in Reports: 08/03/2020  
Number of Days to Update: 76

Source: EPA  
Telephone: 800-385-6164  
Last EDR Contact: 08/17/2020  
Next Scheduled EDR Contact: 11/30/2020  
Data Release Frequency: Quarterly

## AIRS: Permitted Facilities Listing

A listing of Air Quality permit applications.

Date of Government Version: 04/10/2020  
Date Data Arrived at EDR: 04/14/2020  
Date Made Active in Reports: 07/01/2020  
Number of Days to Update: 78

Source: Department of Environmental Protection  
Telephone: 617-292-5789  
Last EDR Contact: 07/08/2020  
Next Scheduled EDR Contact: 10/26/2020  
Data Release Frequency: Varies

## ASBESTOS: Asbestos Notification Listing

Asbestos sites

Date of Government Version: 05/08/2020  
Date Data Arrived at EDR: 05/08/2020  
Date Made Active in Reports: 07/22/2020  
Number of Days to Update: 75

Source: Department of Environmental Protection  
Telephone: 617-292-5982  
Last EDR Contact: 08/11/2020  
Next Scheduled EDR Contact: 11/30/2020  
Data Release Frequency: Varies

## DRYCLEANERS: Regulated Drycleaning Facilities

A listing of Department of Environmental Protection regulated drycleaning facilities that use perchloroethylene under the Environmental Results Program.

Date of Government Version: 07/02/2020  
Date Data Arrived at EDR: 07/08/2020  
Date Made Active in Reports: 07/28/2020  
Number of Days to Update: 20

Source: Department of Environmental Protection  
Telephone: 617-292-5633  
Last EDR Contact: 07/08/2020  
Next Scheduled EDR Contact: 10/26/2020  
Data Release Frequency: Varies

## ENFORCEMENT: Enforcement Action Cases

A listing of enforcement action cases tracked by Department of Environmental Protection programs, including Solid Waste and Hazardous Waste.

Date of Government Version: 04/17/2020  
Date Data Arrived at EDR: 04/20/2020  
Date Made Active in Reports: 07/07/2020  
Number of Days to Update: 78

Source: Department of Environmental Quality  
Telephone: 617-292-5979  
Last EDR Contact: 07/21/2020  
Next Scheduled EDR Contact: 11/09/2020  
Data Release Frequency: Varies

## Financial Assurance 1: Financial Assurance Information Listing

Information for hazardous waste facilities. Financial assurance is intended to ensure that resources are available to pay for the cost of closure, post-closure care, and corrective measures if the owner or operator of a regulated facility is unable or unwilling to pay.

# GOVERNMENT RECORDS SEARCHED / DATA CURRENCY TRACKING

Date of Government Version: 12/01/2010  
Date Data Arrived at EDR: 12/23/2010  
Date Made Active in Reports: 02/03/2011  
Number of Days to Update: 42

Source: Department of Environmental Protection  
Telephone: 617-292-5970  
Last EDR Contact: 09/01/2020  
Next Scheduled EDR Contact: 12/21/2020  
Data Release Frequency: Varies

## Financial Assurance 2: Financial Assurance Information Listing

A listing of financial assurance information for underground storage tanks. Financial assurance is intended to ensure that resources are available to pay for the cost of closure, post-closure care, and corrective measures if the owner or operator of a regulated facility is unable or unwilling to pay.

Date of Government Version: 07/02/2020  
Date Data Arrived at EDR: 07/08/2020  
Date Made Active in Reports: 07/27/2020  
Number of Days to Update: 19

Source: Office of State Fire Marshal  
Telephone: 978-567-3100  
Last EDR Contact: 07/08/2020  
Next Scheduled EDR Contact: 10/26/2020  
Data Release Frequency: Varies

## Financial Assurance 3: Financial Assurance Information listing

Information for solid waste facilities. Financial assurance is intended to ensure that resources are available to pay for the cost of closure, post-closure care, and corrective measures if the owner or operator of a regulated facility is unable or unwilling to pay

Date of Government Version: 01/16/2018  
Date Data Arrived at EDR: 04/17/2018  
Date Made Active in Reports: 06/15/2018  
Number of Days to Update: 59

Source: Department of Environmental Protection  
Telephone: 617-292-5970  
Last EDR Contact: 07/14/2020  
Next Scheduled EDR Contact: 10/19/2020  
Data Release Frequency: Varies

## GWDP: Ground Water Discharge Permits

The Ground Water Discharge Permits datalayer (formerly known as Groundwater Discharge Points) is a statewide point dataset containing approximate locations of permitted discharges to groundwater.

Date of Government Version: 04/01/2020  
Date Data Arrived at EDR: 04/28/2020  
Date Made Active in Reports: 07/14/2020  
Number of Days to Update: 77

Source: MassGIS  
Telephone: 617-556-1150  
Last EDR Contact: 07/31/2020  
Next Scheduled EDR Contact: 11/09/2020  
Data Release Frequency: Varies

## HW GEN: List of Massachusetts Hazardous Waste Generators

Permanent generator identification numbers for all Massachusetts generators of hazardous waste and waste oil that have registered with or notified MassDEP of their hazardous waste activities.

Date of Government Version: 06/19/2020  
Date Data Arrived at EDR: 06/23/2020  
Date Made Active in Reports: 09/08/2020  
Number of Days to Update: 77

Source: Department of Environmental Protection  
Telephone: 617-292-5500  
Last EDR Contact: 09/22/2020  
Next Scheduled EDR Contact: 01/04/2021  
Data Release Frequency: Semi-Annually

## MERCURY: Mercury Product Recycling Drop-Off Locations Listing

A listing of locations, collecting and recycling for mercury-added products. Mercury is toxic to the human nervous system, as well as fish and animals. Mercury can enter the body either through skin absorption or through inhalation of mercury vapors. At room temperature, small beads of mercury will vaporize.

Date of Government Version: 05/07/2018  
Date Data Arrived at EDR: 05/25/2018  
Date Made Active in Reports: 06/25/2018  
Number of Days to Update: 31

Source: Department of Environmental Protection  
Telephone: 617-292-5632  
Last EDR Contact: 08/11/2020  
Next Scheduled EDR Contact: 11/30/2020  
Data Release Frequency: Varies

# GOVERNMENT RECORDS SEARCHED / DATA CURRENCY TRACKING

## NPDES: NPDES Permit Listing

Listing of treatment plants in Massachusetts that hold permits to discharge to groundwater.

Date of Government Version: 01/07/2020	Source: Department of Environmental Protection
Date Data Arrived at EDR: 02/11/2020	Telephone: 508-767-2781
Date Made Active in Reports: 04/21/2020	Last EDR Contact: 08/14/2020
Number of Days to Update: 70	Next Scheduled EDR Contact: 11/23/2020
	Data Release Frequency: Varies

## TIER 2: Tier 2 Information Listing

A listing of facilities which store or manufacture hazardous materials and submit a chemical inventory report

Date of Government Version: 12/31/2018	Source: Massachusetts Emergency Management Agency
Date Data Arrived at EDR: 04/25/2019	Telephone: 508-820-2019
Date Made Active in Reports: 07/16/2019	Last EDR Contact: 08/13/2020
Number of Days to Update: 82	Next Scheduled EDR Contact: 10/26/2020
	Data Release Frequency: Annually

## TSD: TSD Facility

List of Licensed Hazardous Waste Treatment, Storage Disposal Facilities (TSDFs) in Massachusetts.

Date of Government Version: 06/22/2020	Source: Department of Environmental Protection
Date Data Arrived at EDR: 06/23/2020	Telephone: 617-292-5580
Date Made Active in Reports: 09/08/2020	Last EDR Contact: 09/23/2020
Number of Days to Update: 77	Next Scheduled EDR Contact: 01/04/2021
	Data Release Frequency: Varies

## UIC: Underground Injection Control Listing

A list of UIC registration data and their locations

Date of Government Version: 09/26/2019	Source: Department of Environmental Protection
Date Data Arrived at EDR: 09/27/2019	Telephone: 617-566-1172
Date Made Active in Reports: 12/02/2019	Last EDR Contact: 08/04/2020
Number of Days to Update: 66	Next Scheduled EDR Contact: 11/23/2020
	Data Release Frequency: Varies

## PCS: Permit Compliance System

PCS is a computerized management information system that contains data on National Pollutant Discharge Elimination System (NPDES) permit holding facilities. PCS tracks the permit, compliance, and enforcement status of NPDES facilities.

Date of Government Version: 07/14/2011	Source: EPA, Office of Water
Date Data Arrived at EDR: 08/05/2011	Telephone: 202-564-2496
Date Made Active in Reports: 09/29/2011	Last EDR Contact: 09/11/2020
Number of Days to Update: 55	Next Scheduled EDR Contact: 12/21/2020
	Data Release Frequency: Semi-Annually

## PCS INACTIVE: Listing of Inactive PCS Permits

An inactive permit is a facility that has shut down or is no longer discharging.

Date of Government Version: 11/05/2014	Source: EPA
Date Data Arrived at EDR: 01/06/2015	Telephone: 202-564-2496
Date Made Active in Reports: 05/06/2015	Last EDR Contact: 07/09/2020
Number of Days to Update: 120	Next Scheduled EDR Contact: 10/19/2020
	Data Release Frequency: Semi-Annually

## MINES MRDS: Mineral Resources Data System

Mineral Resources Data System

Date of Government Version: 04/06/2018	Source: USGS
Date Data Arrived at EDR: 10/21/2019	Telephone: 703-648-6533
Date Made Active in Reports: 10/24/2019	Last EDR Contact: 08/28/2020
Number of Days to Update: 3	Next Scheduled EDR Contact: 12/07/2020
	Data Release Frequency: Varies

# GOVERNMENT RECORDS SEARCHED / DATA CURRENCY TRACKING

## PCS ENF: Enforcement data

No description is available for this data

Date of Government Version: 12/31/2014

Date Data Arrived at EDR: 02/05/2015

Date Made Active in Reports: 03/06/2015

Number of Days to Update: 29

Source: EPA

Telephone: 202-564-2497

Last EDR Contact: 07/01/2020

Next Scheduled EDR Contact: 10/19/2020

Data Release Frequency: Varies

## EDR HIGH RISK HISTORICAL RECORDS

### *EDR Exclusive Records*

#### EDR MGP: EDR Proprietary Manufactured Gas Plants

The EDR Proprietary Manufactured Gas Plant Database includes records of coal gas plants (manufactured gas plants) compiled by EDR's researchers. Manufactured gas sites were used in the United States from the 1800's to 1950's to produce a gas that could be distributed and used as fuel. These plants used whale oil, rosin, coal, or a mixture of coal, oil, and water that also produced a significant amount of waste. Many of the byproducts of the gas production, such as coal tar (oily waste containing volatile and non-volatile chemicals), sludges, oils and other compounds are potentially hazardous to human health and the environment. The byproduct from this process was frequently disposed of directly at the plant site and can remain or spread slowly, serving as a continuous source of soil and groundwater contamination.

Date of Government Version: N/A

Date Data Arrived at EDR: N/A

Date Made Active in Reports: N/A

Number of Days to Update: N/A

Source: EDR, Inc.

Telephone: N/A

Last EDR Contact: N/A

Next Scheduled EDR Contact: N/A

Data Release Frequency: No Update Planned

#### EDR Hist Auto: EDR Exclusive Historical Auto Stations

EDR has searched selected national collections of business directories and has collected listings of potential gas station/filling station/service station sites that were available to EDR researchers. EDR's review was limited to those categories of sources that might, in EDR's opinion, include gas station/filling station/service station establishments. The categories reviewed included, but were not limited to gas, gas station, gasoline station, filling station, auto, automobile repair, auto service station, service station, etc. This database falls within a category of information EDR classifies as "High Risk Historical Records", or HRHR. EDR's HRHR effort presents unique and sometimes proprietary data about past sites and operations that typically create environmental concerns, but may not show up in current government records searches.

Date of Government Version: N/A

Date Data Arrived at EDR: N/A

Date Made Active in Reports: N/A

Number of Days to Update: N/A

Source: EDR, Inc.

Telephone: N/A

Last EDR Contact: N/A

Next Scheduled EDR Contact: N/A

Data Release Frequency: Varies

#### EDR Hist Cleaner: EDR Exclusive Historical Cleaners

EDR has searched selected national collections of business directories and has collected listings of potential dry cleaner sites that were available to EDR researchers. EDR's review was limited to those categories of sources that might, in EDR's opinion, include dry cleaning establishments. The categories reviewed included, but were not limited to dry cleaners, cleaners, laundry, laundromat, cleaning/laundry, wash & dry etc. This database falls within a category of information EDR classifies as "High Risk Historical Records", or HRHR. EDR's HRHR effort presents unique and sometimes proprietary data about past sites and operations that typically create environmental concerns, but may not show up in current government records searches.

Date of Government Version: N/A

Date Data Arrived at EDR: N/A

Date Made Active in Reports: N/A

Number of Days to Update: N/A

Source: EDR, Inc.

Telephone: N/A

Last EDR Contact: N/A

Next Scheduled EDR Contact: N/A

Data Release Frequency: Varies



# GOVERNMENT RECORDS SEARCHED / DATA CURRENCY TRACKING

## EDR RECOVERED GOVERNMENT ARCHIVES

### *Exclusive Recovered Govt. Archives*

#### RGA HWS: Recovered Government Archive State Hazardous Waste Facilities List

The EDR Recovered Government Archive State Hazardous Waste database provides a list of SHWS incidents derived from historical databases and includes many records that no longer appear in current government lists. Compiled from Records formerly available from the Department of Environmental Protection in Massachusetts.

Date of Government Version: N/A	Source: Department of Environmental Protection
Date Data Arrived at EDR: 07/01/2013	Telephone: N/A
Date Made Active in Reports: 12/24/2013	Last EDR Contact: 06/01/2012
Number of Days to Update: 176	Next Scheduled EDR Contact: N/A
	Data Release Frequency: Varies

#### RGA LUST: Recovered Government Archive Leaking Underground Storage Tank

The EDR Recovered Government Archive Leaking Underground Storage Tank database provides a list of LUST incidents derived from historical databases and includes many records that no longer appear in current government lists. Compiled from Records formerly available from the Department of Environmental Protection in Massachusetts.

Date of Government Version: N/A	Source: Department of Environmental Protection
Date Data Arrived at EDR: 07/01/2013	Telephone: N/A
Date Made Active in Reports: 12/24/2013	Last EDR Contact: 06/01/2012
Number of Days to Update: 176	Next Scheduled EDR Contact: N/A
	Data Release Frequency: Varies

## OTHER DATABASE(S)

Depending on the geographic area covered by this report, the data provided in these specialty databases may or may not be complete. For example, the existence of wetlands information data in a specific report does not mean that all wetlands in the area covered by the report are included. Moreover, the absence of any reported wetlands information does not necessarily mean that wetlands do not exist in the area covered by the report.

#### CT MANIFEST: Hazardous Waste Manifest Data

Facility and manifest data. Manifest is a document that lists and tracks hazardous waste from the generator through transporters to a tsd facility.

Date of Government Version: 05/12/2020	Source: Department of Energy & Environmental Protection
Date Data Arrived at EDR: 05/12/2020	Telephone: 860-424-3375
Date Made Active in Reports: 07/27/2020	Last EDR Contact: 08/10/2020
Number of Days to Update: 76	Next Scheduled EDR Contact: 11/23/2020
	Data Release Frequency: No Update Planned

#### NJ MANIFEST: Manifest Information

Hazardous waste manifest information.

Date of Government Version: 12/31/2018	Source: Department of Environmental Protection
Date Data Arrived at EDR: 04/10/2019	Telephone: N/A
Date Made Active in Reports: 05/16/2019	Last EDR Contact: 07/09/2020
Number of Days to Update: 36	Next Scheduled EDR Contact: 10/19/2020
	Data Release Frequency: Annually

#### NY MANIFEST: Facility and Manifest Data

Manifest is a document that lists and tracks hazardous waste from the generator through transporters to a TSD facility.

Date of Government Version: 01/01/2019	Source: Department of Environmental Conservation
Date Data Arrived at EDR: 04/29/2020	Telephone: 518-402-8651
Date Made Active in Reports: 07/10/2020	Last EDR Contact: 07/31/2020
Number of Days to Update: 72	Next Scheduled EDR Contact: 11/09/2020
	Data Release Frequency: Quarterly

# GOVERNMENT RECORDS SEARCHED / DATA CURRENCY TRACKING

## PA MANIFEST: Manifest Information

Hazardous waste manifest information.

Date of Government Version: 06/30/2018  
Date Data Arrived at EDR: 07/19/2019  
Date Made Active in Reports: 09/10/2019  
Number of Days to Update: 53

Source: Department of Environmental Protection  
Telephone: 717-783-8990  
Last EDR Contact: 07/09/2020  
Next Scheduled EDR Contact: 10/26/2020  
Data Release Frequency: Annually

## RI MANIFEST: Manifest information

Hazardous waste manifest information

Date of Government Version: 12/31/2018  
Date Data Arrived at EDR: 10/02/2019  
Date Made Active in Reports: 12/10/2019  
Number of Days to Update: 69

Source: Department of Environmental Management  
Telephone: 401-222-2797  
Last EDR Contact: 08/11/2020  
Next Scheduled EDR Contact: 11/30/2020  
Data Release Frequency: Annually

## VT MANIFEST: Hazardous Waste Manifest Data

Hazardous waste manifest information.

Date of Government Version: 10/28/2019  
Date Data Arrived at EDR: 10/29/2019  
Date Made Active in Reports: 01/09/2020  
Number of Days to Update: 72

Source: Department of Environmental Conservation  
Telephone: 802-241-3443  
Last EDR Contact: 07/09/2020  
Next Scheduled EDR Contact: 10/26/2020  
Data Release Frequency: Annually

## WI MANIFEST: Manifest Information

Hazardous waste manifest information.

Date of Government Version: 05/31/2018  
Date Data Arrived at EDR: 06/19/2019  
Date Made Active in Reports: 09/03/2019  
Number of Days to Update: 76

Source: Department of Natural Resources  
Telephone: N/A  
Last EDR Contact: 09/02/2020  
Next Scheduled EDR Contact: 12/21/2020  
Data Release Frequency: Annually

## Oil/Gas Pipelines

Source: Endeavor Business Media

Petroleum Bundle (Crude Oil, Refined Products, Petrochemicals, Gas Liquids (LPG/NGL), and Specialty Gases (Miscellaneous)) N = Natural Gas Bundle (Natural Gas, Gas Liquids (LPG/NGL), and Specialty Gases (Miscellaneous)). This map includes information copyrighted by Endeavor Business Media. This information is provided on a best effort basis and Endeavor Business Media does not guarantee its accuracy nor warrant its fitness for any particular purpose. Such information has been reprinted with the permission of Endeavor Business Media.

## Electric Power Transmission Line Data

Source: Endeavor Business Media

This map includes information copyrighted by Endeavor Business Media. This information is provided on a best effort basis and Endeavor Business Media does not guarantee its accuracy nor warrant its fitness for any particular purpose. Such information has been reprinted with the permission of Endeavor Business Media.

**Sensitive Receptors:** There are individuals deemed sensitive receptors due to their fragile immune systems and special sensitivity to environmental discharges. These sensitive receptors typically include the elderly, the sick, and children. While the location of all sensitive receptors cannot be determined, EDR indicates those buildings and facilities - schools, daycares, hospitals, medical centers, and nursing homes - where individuals who are sensitive receptors are likely to be located.

## AHA Hospitals:

Source: American Hospital Association, Inc.  
Telephone: 312-280-5991

The database includes a listing of hospitals based on the American Hospital Association's annual survey of hospitals.

## Medical Centers: Provider of Services Listing

Source: Centers for Medicare & Medicaid Services  
Telephone: 410-786-3000

A listing of hospitals with Medicare provider number, produced by Centers of Medicare & Medicaid Services, a federal agency within the U.S. Department of Health and Human Services.

# GOVERNMENT RECORDS SEARCHED / DATA CURRENCY TRACKING

## Nursing Homes

Source: National Institutes of Health

Telephone: 301-594-6248

Information on Medicare and Medicaid certified nursing homes in the United States.

## Public Schools

Source: National Center for Education Statistics

Telephone: 202-502-7300

The National Center for Education Statistics' primary database on elementary and secondary public education in the United States. It is a comprehensive, annual, national statistical database of all public elementary and secondary schools and school districts, which contains data that are comparable across all states.

## Private Schools

Source: National Center for Education Statistics

Telephone: 202-502-7300

The National Center for Education Statistics' primary database on private school locations in the United States.

**Flood Zone Data:** This data was obtained from the Federal Emergency Management Agency (FEMA). It depicts 100-year and 500-year flood zones as defined by FEMA. It includes the National Flood Hazard Layer (NFHL) which incorporates Flood Insurance Rate Map (FIRM) data and Q3 data from FEMA in areas not covered by NFHL.

Source: FEMA

Telephone: 877-336-2627

Date of Government Version: 2003, 2015

**NWI:** National Wetlands Inventory. This data, available in select counties across the country, was obtained by EDR in 2002, 2005 and 2010 from the U.S. Fish and Wildlife Service.

## State Wetlands Data: Wetland Inventory

Source: MassDEP

Telephone: 617-292-5907

## Current USGS 7.5 Minute Topographic Map

Source: U.S. Geological Survey

## **STREET AND ADDRESS INFORMATION**

© 2015 TomTom North America, Inc. All rights reserved. This material is proprietary and the subject of copyright protection and other intellectual property rights owned by or licensed to Tele Atlas North America, Inc. The use of this material is subject to the terms of a license agreement. You will be held liable for any unauthorized copying or disclosure of this material.

## GEOCHECK<sup>®</sup> - PHYSICAL SETTING SOURCE ADDENDUM

### TARGET PROPERTY ADDRESS

HOPEDALE  
364 WEST STREET  
HOPEDALE, MA 01747

### TARGET PROPERTY COORDINATES

Latitude (North):	42.147804 - 42° 8' 52.09"
Longitude (West):	71.565212 - 71° 33' 54.76"
Universal Tranverse Mercator:	Zone 19
UTM X (Meters):	288034.6
UTM Y (Meters):	4669158.5
Elevation:	295 ft. above sea level

### USGS TOPOGRAPHIC MAP

Target Property Map:	5644824 MILFORD, MA
Version Date:	2012
South Map:	5645758 BLACKSTONE, MA
Version Date:	2012

EDR's GeoCheck Physical Setting Source Addendum is provided to assist the environmental professional in forming an opinion about the impact of potential contaminant migration.

Assessment of the impact of contaminant migration generally has two principle investigative components:

1. Groundwater flow direction, and
2. Groundwater flow velocity.

Groundwater flow direction may be impacted by surface topography, hydrology, hydrogeology, characteristics of the soil, and nearby wells. Groundwater flow velocity is generally impacted by the nature of the geologic strata.

# GEOCHECK® - PHYSICAL SETTING SOURCE SUMMARY

## GROUNDWATER FLOW DIRECTION INFORMATION

Groundwater flow direction for a particular site is best determined by a qualified environmental professional using site-specific well data. If such data is not reasonably ascertainable, it may be necessary to rely on other sources of information, such as surface topographic information, hydrologic information, hydrogeologic data collected on nearby properties, and regional groundwater flow information (from deep aquifers).

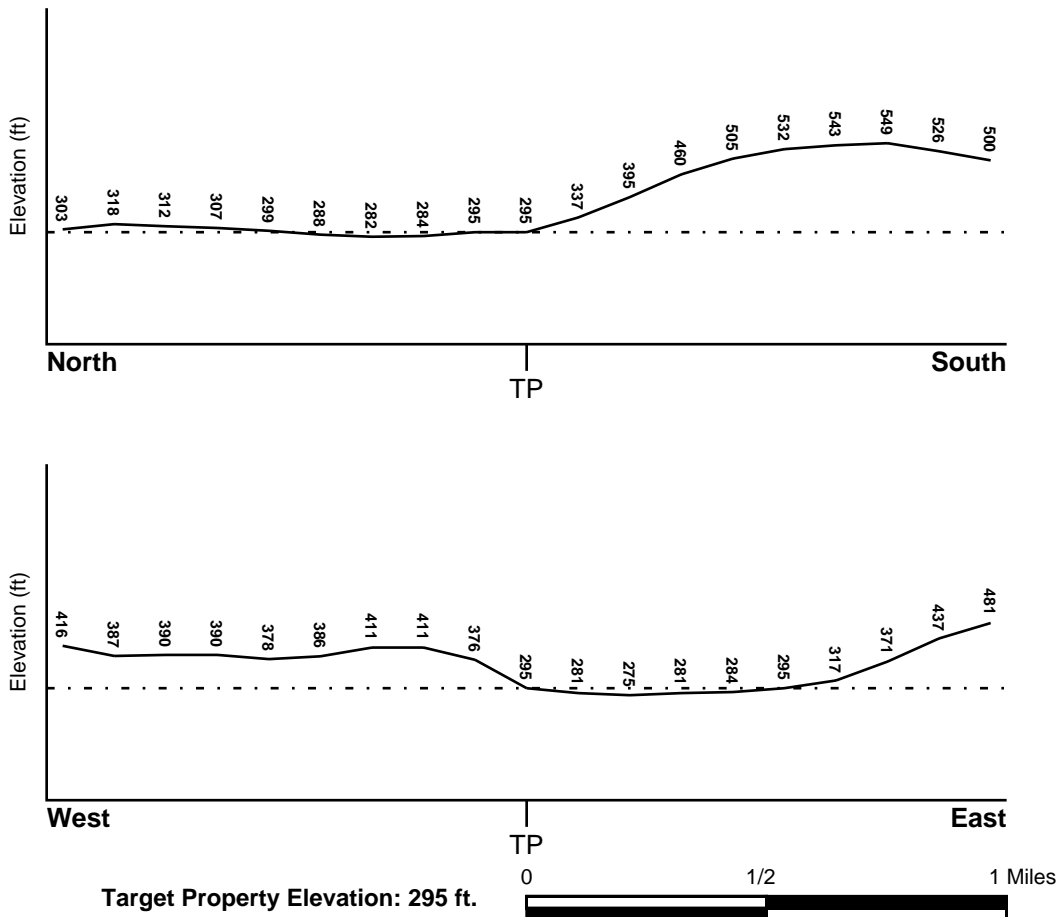
## TOPOGRAPHIC INFORMATION

Surface topography may be indicative of the direction of surficial groundwater flow. This information can be used to assist the environmental professional in forming an opinion about the impact of nearby contaminated properties or, should contamination exist on the target property, what downgradient sites might be impacted.

## TARGET PROPERTY TOPOGRAPHY

General Topographic Gradient: General NE

## SURROUNDING TOPOGRAPHY: ELEVATION PROFILES



Source: Topography has been determined from the USGS 7.5' Digital Elevation Model and should be evaluated on a relative (not an absolute) basis. Relative elevation information between sites of close proximity should be field verified.

# GEOCHECK® - PHYSICAL SETTING SOURCE SUMMARY

## HYDROLOGIC INFORMATION

Surface water can act as a hydrologic barrier to groundwater flow. Such hydrologic information can be used to assist the environmental professional in forming an opinion about the impact of nearby contaminated properties or, should contamination exist on the target property, what downgradient sites might be impacted.

Refer to the Physical Setting Source Map following this summary for hydrologic information (major waterways and bodies of water).

## **FEMA FLOOD ZONE**

<u>Flood Plain Panel at Target Property</u>	<u>FEMA Source Type</u>
25027C0864E	FEMA FIRM Flood data
<u>Additional Panels in search area:</u>	<u>FEMA Source Type</u>
25027C0862E	FEMA FIRM Flood data
25027C0866E	FEMA FIRM Flood data
25027C0868E	FEMA FIRM Flood data

## **NATIONAL WETLAND INVENTORY**

<u>NWI Quad at Target Property</u>	<u>NWI Electronic Data Coverage</u>
MILFORD	YES - refer to the Overview Map and Detail Map

## **HYDROGEOLOGIC INFORMATION**

Hydrogeologic information obtained by installation of wells on a specific site can often be an indicator of groundwater flow direction in the immediate area. Such hydrogeologic information can be used to assist the environmental professional in forming an opinion about the impact of nearby contaminated properties or, should contamination exist on the target property, what downgradient sites might be impacted.

## **AQUIFLOW®**

Search Radius: 1.000 Mile.

EDR has developed the AQUIFLOW Information System to provide data on the general direction of groundwater flow at specific points. EDR has reviewed reports submitted by environmental professionals to regulatory authorities at select sites and has extracted the date of the report, groundwater flow direction as determined hydrogeologically, and the depth to water table.

<u>MAP ID</u>	<u>LOCATION FROM TP</u>	<u>GENERAL DIRECTION GROUNDWATER FLOW</u>
Not Reported		

## GEOCHECK® - PHYSICAL SETTING SOURCE SUMMARY

### GROUNDWATER FLOW VELOCITY INFORMATION

Groundwater flow velocity information for a particular site is best determined by a qualified environmental professional using site specific geologic and soil strata data. If such data are not reasonably ascertainable, it may be necessary to rely on other sources of information, including geologic age identification, rock stratigraphic unit and soil characteristics data collected on nearby properties and regional soil information. In general, contaminant plumes move more quickly through sandy-gravelly types of soils than silty-clayey types of soils.

### GEOLOGIC INFORMATION IN GENERAL AREA OF TARGET PROPERTY

Geologic information can be used by the environmental professional in forming an opinion about the relative speed at which contaminant migration may be occurring.

#### **ROCK STRATIGRAPHIC UNIT**

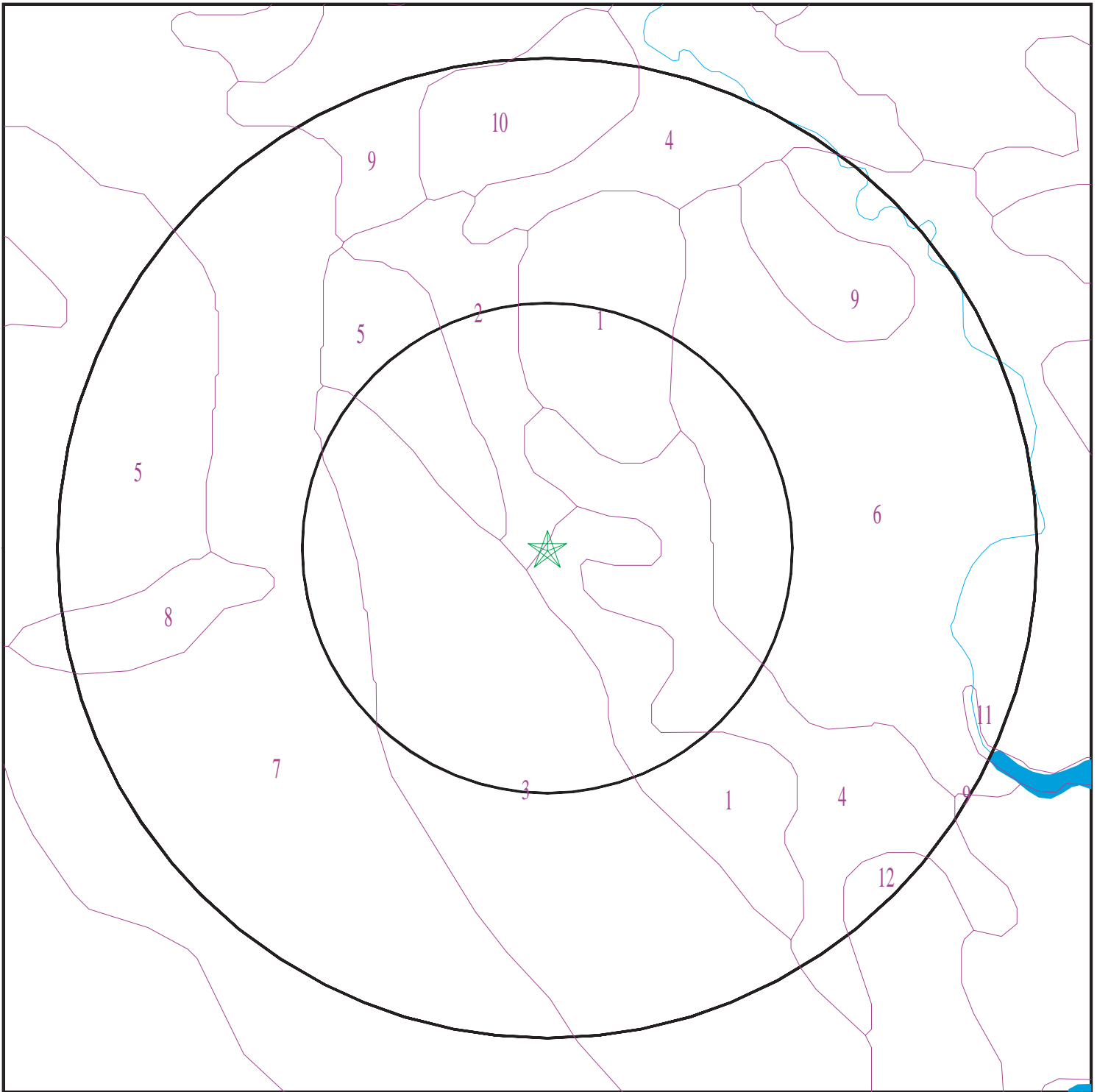
Era:	Precambrian
System:	Precambrian
Series:	Z Sedimentary rocks
Code:	Z (decoded above as Era, System & Series)

#### **GEOLOGIC AGE IDENTIFICATION**

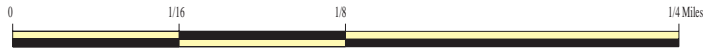
Category: Stratified Sequence

Geologic Age and Rock Stratigraphic Unit Source: P.G. Schruben, R.E. Arndt and W.J. Bawiec, Geology of the Conterminous U.S. at 1:2,500,000 Scale - a digital representation of the 1974 P.B. King and H.M. Beikman Map, USGS Digital Data Series DDS - 11 (1994).

# SSURGO SOIL MAP - 6211240.2s



- ★ Target Property
- SSURGO Soil
- Water



SITE NAME: Hopedale  
ADDRESS: 364 West Street  
Hopedale MA 01747  
LAT/LONG: 42.147804 / 71.565212

CLIENT: Environmental Partners Inc.  
CONTACT: Annie Tucker  
INQUIRY #: 6211240.2s  
DATE: October 01, 2020 8:07 pm



## GEOCHECK® - PHYSICAL SETTING SOURCE SUMMARY

### DOMINANT SOIL COMPOSITION IN GENERAL AREA OF TARGET PROPERTY

The U.S. Department of Agriculture's (USDA) Soil Conservation Service (SCS) leads the National Cooperative Soil Survey (NCSS) and is responsible for collecting, storing, maintaining and distributing soil survey information for privately owned lands in the United States. A soil map in a soil survey is a representation of soil patterns in a landscape. The following information is based on Soil Conservation Service SSURGO data.

#### Soil Map ID: 1

Soil Component Name: Hinckley

Soil Surface Texture: sandy loam

Hydrologic Group: Class A - High infiltration rates. Soils are deep, well drained to excessively drained sands and gravels.

Soil Drainage Class: Excessively drained

Hydric Status: Not hydric

Corrosion Potential - Uncoated Steel: Low

Depth to Bedrock Min: > 0 inches

Depth to Watertable Min: > 0 inches

Soil Layer Information							
Layer	Boundary		Soil Texture Class	Classification		Saturated hydraulic conductivity micro m/sec	Soil Reaction (pH)
	Upper	Lower		AASHTO Group	Unified Soil		
1	0 inches	5 inches	sandy loam	Not reported	Not reported	Max: 705 Min: 141.14	Max: 6 Min: 3.6
2	5 inches	16 inches	gravelly loamy sand	Not reported	Not reported	Max: 705 Min: 141.14	Max: 6 Min: 3.6
3	16 inches	64 inches	very gravelly coarse sand	Not reported	Not reported	Max: 705 Min: 141.14	Max: 6 Min: 3.6

#### Soil Map ID: 2

Soil Component Name: Ridgebury

Soil Surface Texture: fine sandy loam

Hydrologic Group: Class C - Slow infiltration rates. Soils with layers impeding downward movement of water, or soils with moderately fine or fine textures.

Soil Drainage Class: Poorly drained

## GEOCHECK® - PHYSICAL SETTING SOURCE SUMMARY

Hydric Status: Partially hydric

Corrosion Potential - Uncoated Steel: High

Depth to Bedrock Min: > 0 inches

Depth to Watertable Min: > 8 inches

Soil Layer Information							
Layer	Boundary		Soil Texture Class	Classification		Saturated hydraulic conductivity micro m/sec	Soil Reaction (pH)
	Upper	Lower		AASHTO Group	Unified Soil		
1	0 inches	7 inches	fine sandy loam	Not reported	Not reported	Max: 1.41 Min: 0	Max: 6.5 Min: 4.5
2	7 inches	22 inches	fine sandy loam	Not reported	Not reported	Max: 1.41 Min: 0	Max: 6.5 Min: 4.5
3	22 inches	64 inches	fine sandy loam	Not reported	Not reported	Max: 1.41 Min: 0	Max: 6.5 Min: 4.5

### Soil Map ID: 3

Soil Component Name: Montauk

Soil Surface Texture: loamy sand

Hydrologic Group: Class C - Slow infiltration rates. Soils with layers impeding downward movement of water, or soils with moderately fine or fine textures.

Soil Drainage Class: Well drained

Hydric Status: Not hydric

Corrosion Potential - Uncoated Steel: Low

Depth to Bedrock Min: > 0 inches

Depth to Watertable Min: > 68 inches

Soil Layer Information							
Layer	Boundary		Soil Texture Class	Classification		Saturated hydraulic conductivity micro m/sec	Soil Reaction (pH)
	Upper	Lower		AASHTO Group	Unified Soil		
1	27 inches	64 inches	loamy sand	Not reported	Not reported	Max: 42.34 Min: 4.23	Max: 6 Min: 3.6
2	0 inches	5 inches	fine sandy loam	Not reported	Not reported	Max: 42.34 Min: 4.23	Max: 6 Min: 3.6

## GEOCHECK® - PHYSICAL SETTING SOURCE SUMMARY

Soil Layer Information							
Layer	Boundary		Soil Texture Class	Classification		Saturated hydraulic conductivity micro m/sec	Soil Reaction (pH)
	Upper	Lower		AASHTO Group	Unified Soil		
3	5 inches	27 inches	fine sandy loam	Not reported	Not reported	Max: 42.34 Min: 4.23	Max: 6 Min: 3.6

### Soil Map ID: 4

Soil Component Name: Swansea

Soil Surface Texture: muck

Hydrologic Group: Class D - Very slow infiltration rates. Soils are clayey, have a high water table, or are shallow to an impervious layer.

Soil Drainage Class: Very poorly drained

Hydric Status: All hydric

Corrosion Potential - Uncoated Steel: High

Depth to Bedrock Min: > 0 inches

Depth to Watertable Min: > 15 inches

Soil Layer Information							
Layer	Boundary		Soil Texture Class	Classification		Saturated hydraulic conductivity micro m/sec	Soil Reaction (pH)
	Upper	Lower		AASHTO Group	Unified Soil		
1	0 inches	3 inches	muck	Not reported	Not reported	Max: 705 Min: 141.14	Max: Min:
2	3 inches	33 inches	muck	Not reported	Not reported	Max: 705 Min: 141.14	Max: Min:
3	33 inches	64 inches	gravelly loamy sand	Not reported	Not reported	Max: 705 Min: 141.14	Max: Min:

### Soil Map ID: 5

Soil Component Name: Scituate

Soil Surface Texture: sandy loam

Hydrologic Group: Class C - Slow infiltration rates. Soils with layers impeding downward movement of water, or soils with moderately fine or fine textures.

Soil Drainage Class: Moderately well drained

## GEOCHECK® - PHYSICAL SETTING SOURCE SUMMARY

Hydric Status: Partially hydric

Corrosion Potential - Uncoated Steel: Low

Depth to Bedrock Min: > 0 inches

Depth to Watertable Min: > 68 inches

Soil Layer Information							
Layer	Boundary		Soil Texture Class	Classification		Saturated hydraulic conductivity micro m/sec	Soil Reaction (pH)
	Upper	Lower		AASHTO Group	Unified Soil		
1	0 inches	3 inches	sandy loam	Not reported	Not reported	Max: 1.41 Min: 0.42	Max: 6 Min: 4.5
2	3 inches	15 inches	gravelly sandy loam	Not reported	Not reported	Max: 1.41 Min: 0.42	Max: 6 Min: 4.5
3	15 inches	29 inches	loamy sand	Not reported	Not reported	Max: 1.41 Min: 0.42	Max: 6 Min: 4.5
4	29 inches	64 inches	gravelly loamy sand	Not reported	Not reported	Max: 1.41 Min: 0.42	Max: 6 Min: 4.5

### Soil Map ID: 6

Soil Component Name: Freetown

Soil Surface Texture: muck

Hydrologic Group: Class D - Very slow infiltration rates. Soils are clayey, have a high water table, or are shallow to an impervious layer.

Soil Drainage Class: Very poorly drained

Hydric Status: All hydric

Corrosion Potential - Uncoated Steel: High

Depth to Bedrock Min: > 0 inches

Depth to Watertable Min: > 15 inches

Soil Layer Information							
Layer	Boundary		Soil Texture Class	Classification		Saturated hydraulic conductivity micro m/sec	Soil Reaction (pH)
	Upper	Lower		AASHTO Group	Unified Soil		
1	0 inches	7 inches	muck	Not reported	Not reported	Max: 42.34 Min: 4.23	Max: Min:

## GEOCHECK® - PHYSICAL SETTING SOURCE SUMMARY

Soil Layer Information							
Layer	Boundary		Soil Texture Class	Classification		Saturated hydraulic conductivity micro m/sec	Soil Reaction (pH)
	Upper	Lower		AASHTO Group	Unified Soil		
2	7 inches	64 inches	muck	Not reported	Not reported	Max: 42.34 Min: 4.23	Max: Min:

### Soil Map ID: 7

Soil Component Name: Montauk

Soil Surface Texture: fine sandy loam

Hydrologic Group: Class C - Slow infiltration rates. Soils with layers impeding downward movement of water, or soils with moderately fine or fine textures.

Soil Drainage Class: Well drained

Hydric Status: Not hydric

Corrosion Potential - Uncoated Steel: Low

Depth to Bedrock Min: > 0 inches

Depth to Watertable Min: > 68 inches

Soil Layer Information							
Layer	Boundary		Soil Texture Class	Classification		Saturated hydraulic conductivity micro m/sec	Soil Reaction (pH)
	Upper	Lower		AASHTO Group	Unified Soil		
1	0 inches	5 inches	fine sandy loam	Not reported	Not reported	Max: 4.23 Min: 0.42	Max: 6 Min: 3.6
2	5 inches	27 inches	fine sandy loam	Not reported	Not reported	Max: 4.23 Min: 0.42	Max: 6 Min: 3.6
3	27 inches	64 inches	loamy sand	Not reported	Not reported	Max: 4.23 Min: 0.42	Max: 6 Min: 3.6

### Soil Map ID: 8

Soil Component Name: Whitman

Soil Surface Texture: mucky sandy loam

Hydrologic Group: Class D - Very slow infiltration rates. Soils are clayey, have a high water table, or are shallow to an impervious layer.

Soil Drainage Class: Very poorly drained

## GEOCHECK® - PHYSICAL SETTING SOURCE SUMMARY

Hydric Status: Partially hydric

Corrosion Potential - Uncoated Steel: High

Depth to Bedrock Min: > 0 inches

Depth to Watertable Min: > 0 inches

Soil Layer Information							
Layer	Boundary		Soil Texture Class	Classification		Saturated hydraulic conductivity micro m/sec	Soil Reaction (pH)
	Upper	Lower		AASHTO Group	Unified Soil		
1	0 inches	5 inches	mucky sandy loam	Not reported	Not reported	Max: 1.41 Min: 0	Max: 6.5 Min: 4.5
2	5 inches	11 inches	sandy loam	Not reported	Not reported	Max: 1.41 Min: 0	Max: 6.5 Min: 4.5
3	11 inches	25 inches	fine sandy loam	Not reported	Not reported	Max: 1.41 Min: 0	Max: 6.5 Min: 4.5
4	25 inches	64 inches	fine sandy loam	Not reported	Not reported	Max: 1.41 Min: 0	Max: 6.5 Min: 4.5

### Soil Map ID: 9

Soil Component Name: Chatfield

Soil Surface Texture: fine sandy loam

Hydrologic Group: Class B - Moderate infiltration rates. Deep and moderately deep, moderately well and well drained soils with moderately coarse textures.

Soil Drainage Class: Well drained

Hydric Status: Unknown

Corrosion Potential - Uncoated Steel: Low

Depth to Bedrock Min: > 0 inches

Depth to Watertable Min: > 0 inches

Soil Layer Information							
Layer	Boundary		Soil Texture Class	Classification		Saturated hydraulic conductivity micro m/sec	Soil Reaction (pH)
	Upper	Lower		AASHTO Group	Unified Soil		
1	0 inches	3 inches	fine sandy loam	Not reported	Not reported	Max: 0.07 Min: 0	Max: Min:

## GEOCHECK® - PHYSICAL SETTING SOURCE SUMMARY

Soil Layer Information							
Layer	Boundary		Soil Texture Class	Classification		Saturated hydraulic conductivity micro m/sec	Soil Reaction (pH)
	Upper	Lower		AASHTO Group	Unified Soil		
2	3 inches	29 inches	fine sandy loam	Not reported	Not reported	Max: 0.07 Min: 0	Max: Min:
3	29 inches	33 inches	unweathered bedrock	Not reported	Not reported	Max: 0.07 Min: 0	Max: Min:

**Soil Map ID: 10**

Soil Component Name: Windsor

Soil Surface Texture: loamy fine sand

Hydrologic Group: Class A - High infiltration rates. Soils are deep, well drained to excessively drained sands and gravels.

Soil Drainage Class: Excessively drained

Hydric Status: Not hydric

Corrosion Potential - Uncoated Steel: Low

Depth to Bedrock Min: > 0 inches

Depth to Watertable Min: > 0 inches

Soil Layer Information							
Layer	Boundary		Soil Texture Class	Classification		Saturated hydraulic conductivity micro m/sec	Soil Reaction (pH)
	Upper	Lower		AASHTO Group	Unified Soil		
1	0 inches	3 inches	loamy fine sand	Not reported	Not reported	Max: 141.14 Min: 42.34	Max: 6.5 Min: 4.5
2	3 inches	25 inches	loamy fine sand	Not reported	Not reported	Max: 141.14 Min: 42.34	Max: 6.5 Min: 4.5
3	25 inches	64 inches	loamy sand	Not reported	Not reported	Max: 141.14 Min: 42.34	Max: 6.5 Min: 4.5

**Soil Map ID: 11**

Soil Component Name: Water

Soil Surface Texture: loamy fine sand

Hydrologic Group: Class A - High infiltration rates. Soils are deep, well drained to excessively drained sands and gravels.

Soil Drainage Class:

## GEOCHECK® - PHYSICAL SETTING SOURCE SUMMARY

Hydric Status: Unknown

Corrosion Potential - Uncoated Steel: Not Reported

Depth to Bedrock Min: > 0 inches

Depth to Watertable Min: > 0 inches

No Layer Information available.

### Soil Map ID: 12

Soil Component Name: Chatfield

Soil Surface Texture: fine sandy loam

Hydrologic Group: Class B - Moderate infiltration rates. Deep and moderately deep, moderately well and well drained soils with moderately coarse textures.

Soil Drainage Class: Well drained

Hydric Status: Partially hydric

Corrosion Potential - Uncoated Steel: Low

Depth to Bedrock Min: > 0 inches

Depth to Watertable Min: > 0 inches

Soil Layer Information							
Layer	Boundary		Soil Texture Class	Classification		Saturated hydraulic conductivity micro m/sec	Soil Reaction (pH)
	Upper	Lower		AASHTO Group	Unified Soil		
1	0 inches	3 inches	fine sandy loam	Not reported	Not reported	Max: 0.07 Min: 0	Max: Min:
2	3 inches	29 inches	fine sandy loam	Not reported	Not reported	Max: 0.07 Min: 0	Max: Min:
3	29 inches	33 inches	unweathered bedrock	Not reported	Not reported	Max: 0.07 Min: 0	Max: Min:

### LOCAL / REGIONAL WATER AGENCY RECORDS

EDR Local/Regional Water Agency records provide water well information to assist the environmental professional in assessing sources that may impact ground water flow direction, and in forming an opinion about the impact of contaminant migration on nearby drinking water wells.



# GEOCHECK® - PHYSICAL SETTING SOURCE SUMMARY

## WELL SEARCH DISTANCE INFORMATION

<u>DATABASE</u>	<u>SEARCH DISTANCE (miles)</u>
Federal USGS	1.000
Federal FRDS PWS	Nearest PWS within 1 mile
State Database	1.000

## **FEDERAL USGS WELL INFORMATION**

<u>MAP ID</u>	<u>WELL ID</u>	<u>LOCATION FROM TP</u>
1	USGS40000467770	1/4 - 1/2 Mile NNE
2	USGS40000467813	1/4 - 1/2 Mile NNE
3	USGS40000467613	1/4 - 1/2 Mile ESE
4	USGS40000467910	1/2 - 1 Mile North
5	USGS40000467536	1/2 - 1 Mile SE
6	USGS40000467644	1/2 - 1 Mile East
7	USGS40000467535	1/2 - 1 Mile ESE
8	USGS40000468011	1/2 - 1 Mile North
9	USGS40000468067	1/2 - 1 Mile NNE
10	USGS40000468084	1/2 - 1 Mile North
11	USGS40000467478	1/2 - 1 Mile SE
13	USGS40000468129	1/2 - 1 Mile NNE

## **FEDERAL FRDS PUBLIC WATER SUPPLY SYSTEM INFORMATION**

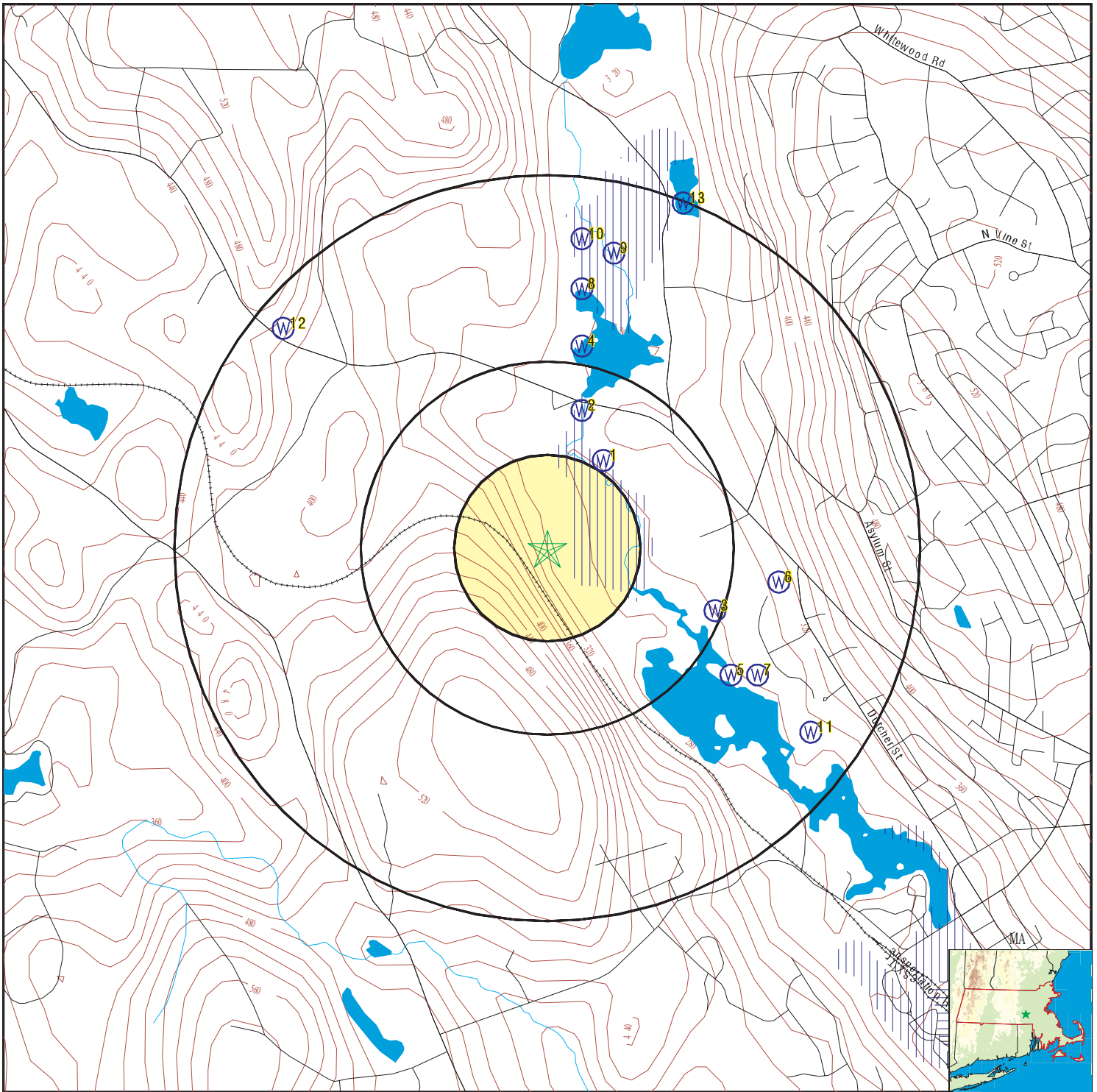
<u>MAP ID</u>	<u>WELL ID</u>	<u>LOCATION FROM TP</u>
No PWS System Found		

Note: PWS System location is not always the same as well location.

## **STATE DATABASE WELL INFORMATION**

<u>MAP ID</u>	<u>WELL ID</u>	<u>LOCATION FROM TP</u>
12	MA9000000002287	1/2 - 1 Mile NW

# PHYSICAL SETTING SOURCE MAP - 6211240.2s



- |  |  |                                     |
|--|--|-------------------------------------|
| County Boundary                            | Groundwater Flow Direction                 | Potentially Productive Aquifers     |
| Major Roads                                | Indeterminate Groundwater Flow at Location | Not Potentially Productive Aquifers |
| Contour Lines                              | Groundwater Flow Varies at Location        | DEP Approved Zone IIs               |
| Earthquake epicenter, Richter 5 or greater |  | EPA Designated Sole Src. Aq.        |
| Water Wells                                |  |                                     |
| Public Water Supply Wells                  |  |                                     |
| Cluster of Multiple Icons                  |  |                                     |

SITE NAME: Hopedale  
 ADDRESS: 364 West Street  
 Hopedale MA 01747  
 LAT/LONG: 42.147804 / 71.565212

CLIENT: Environmental Partners Inc.  
 CONTACT: Annie Tucker  
 INQUIRY #: 6211240.2s  
 DATE: October 01, 2020 8:07 pm

# GEOCHECK® - PHYSICAL SETTING SOURCE MAP FINDINGS

Map ID  
 Direction  
 Distance  
 Elevation

Database      EDR ID Number

**1**  
**NNE**      **FED USGS**      **USGS40000467770**  
**1/4 - 1/2 Mile**  
**Lower**

Organization ID:	USGS-MA		
Organization Name:	USGS Massachusetts Water Science Center		
Monitor Location:	MA-HVW 36	Type:	Well
Description:	Not Reported	HUC:	01090003
Drainage Area:	Not Reported	Drainage Area Units:	Not Reported
Contrib Drainage Area:	Not Reported	Contrib Drainage Area Unts:	Not Reported
Aquifer:	Not Reported	Formation Type:	Not Reported
Aquifer Type:	Not Reported	Construction Date:	1965
Well Depth:	16	Well Depth Units:	ft
Well Hole Depth:	16	Well Hole Depth Units:	ft

**2**  
**NNE**      **FED USGS**      **USGS40000467813**  
**1/4 - 1/2 Mile**  
**Lower**

Organization ID:	USGS-MA		
Organization Name:	USGS Massachusetts Water Science Center		
Monitor Location:	MA-HVW 26	Type:	Well
Description:	Not Reported	HUC:	01090003
Drainage Area:	Not Reported	Drainage Area Units:	Not Reported
Contrib Drainage Area:	Not Reported	Contrib Drainage Area Unts:	Not Reported
Aquifer:	Not Reported	Formation Type:	Not Reported
Aquifer Type:	Not Reported	Construction Date:	196509
Well Depth:	6.5	Well Depth Units:	ft
Well Hole Depth:	6.5	Well Hole Depth Units:	ft

**3**  
**ESE**      **FED USGS**      **USGS40000467613**  
**1/4 - 1/2 Mile**  
**Lower**

Organization ID:	USGS-MA		
Organization Name:	USGS Massachusetts Water Science Center		
Monitor Location:	MA-HVW 19	Type:	Well
Description:	Not Reported	HUC:	01090003
Drainage Area:	Not Reported	Drainage Area Units:	Not Reported
Contrib Drainage Area:	Not Reported	Contrib Drainage Area Unts:	Not Reported
Aquifer:	Not Reported	Formation Type:	Not Reported
Aquifer Type:	Not Reported	Construction Date:	195809
Well Depth:	14	Well Depth Units:	ft
Well Hole Depth:	14	Well Hole Depth Units:	ft

## GEOCHECK® - PHYSICAL SETTING SOURCE MAP FINDINGS

Map ID  
Direction  
Distance  
Elevation

Database      EDR ID Number

**4**  
**North**  
**1/2 - 1 Mile**  
**Lower**

**FED USGS      USGS40000467910**

Organization ID:	USGS-MA		
Organization Name:	USGS Massachusetts Water Science Center		
Monitor Location:	MA-HVW 39	Type:	Well
Description:	Not Reported	HUC:	01090003
Drainage Area:	Not Reported	Drainage Area Units:	Not Reported
Contrib Drainage Area:	Not Reported	Contrib Drainage Area Unts:	Not Reported
Aquifer:	Not Reported	Formation Type:	Not Reported
Aquifer Type:	Not Reported	Construction Date:	1964
Well Depth:	16	Well Depth Units:	ft
Well Hole Depth:	16	Well Hole Depth Units:	ft

**5**  
**SE**  
**1/2 - 1 Mile**  
**Lower**

**FED USGS      USGS40000467536**

Organization ID:	USGS-MA		
Organization Name:	USGS Massachusetts Water Science Center		
Monitor Location:	MA-HVW 11	Type:	Well
Description:	Not Reported	HUC:	01090003
Drainage Area:	Not Reported	Drainage Area Units:	Not Reported
Contrib Drainage Area:	Not Reported	Contrib Drainage Area Unts:	Not Reported
Aquifer:	Not Reported	Formation Type:	Not Reported
Aquifer Type:	Not Reported	Construction Date:	195809
Well Depth:	11	Well Depth Units:	ft
Well Hole Depth:	11	Well Hole Depth Units:	ft

**6**  
**East**  
**1/2 - 1 Mile**  
**Higher**

**FED USGS      USGS40000467644**

Organization ID:	USGS-MA		
Organization Name:	USGS Massachusetts Water Science Center		
Monitor Location:	MA-HVW 3	Type:	Well
Description:	Not Reported	HUC:	01090003
Drainage Area:	Not Reported	Drainage Area Units:	Not Reported
Contrib Drainage Area:	Not Reported	Contrib Drainage Area Unts:	Not Reported
Aquifer:	Not Reported	Formation Type:	Not Reported
Aquifer Type:	Not Reported	Construction Date:	195309
Well Depth:	14	Well Depth Units:	ft
Well Hole Depth:	14	Well Hole Depth Units:	ft

## GEOCHECK® - PHYSICAL SETTING SOURCE MAP FINDINGS

Map ID  
Direction  
Distance  
Elevation

Database      EDR ID Number

**7**  
**ESE**  
**1/2 - 1 Mile**  
**Lower**

**FED USGS      USGS40000467535**

Organization ID:	USGS-MA		
Organization Name:	USGS Massachusetts Water Science Center		
Monitor Location:	MA-HVW 10	Type:	Well
Description:	Not Reported	HUC:	01090003
Drainage Area:	Not Reported	Drainage Area Units:	Not Reported
Contrib Drainage Area:	Not Reported	Contrib Drainage Area Unts:	Not Reported
Aquifer:	Not Reported	Formation Type:	Not Reported
Aquifer Type:	Not Reported	Construction Date:	195809
Well Depth:	20	Well Depth Units:	ft
Well Hole Depth:	20	Well Hole Depth Units:	ft

**8**  
**North**  
**1/2 - 1 Mile**  
**Lower**

**FED USGS      USGS40000468011**

Organization ID:	USGS-MA		
Organization Name:	USGS Massachusetts Water Science Center		
Monitor Location:	MA-UPW 6	Type:	Well
Description:	Not Reported	HUC:	01090003
Drainage Area:	Not Reported	Drainage Area Units:	Not Reported
Contrib Drainage Area:	Not Reported	Contrib Drainage Area Unts:	Not Reported
Aquifer:	Not Reported	Formation Type:	Not Reported
Aquifer Type:	Not Reported	Construction Date:	1964
Well Depth:	17	Well Depth Units:	ft
Well Hole Depth:	17	Well Hole Depth Units:	ft

**9**  
**NNE**  
**1/2 - 1 Mile**  
**Lower**

**FED USGS      USGS40000468067**

Organization ID:	USGS-MA		
Organization Name:	USGS Massachusetts Water Science Center		
Monitor Location:	MA-MWW 34	Type:	Well
Description:	Not Reported	HUC:	01090003
Drainage Area:	Not Reported	Drainage Area Units:	Not Reported
Contrib Drainage Area:	Not Reported	Contrib Drainage Area Unts:	Not Reported
Aquifer:	Not Reported	Formation Type:	Not Reported
Aquifer Type:	Not Reported	Construction Date:	1964
Well Depth:	33	Well Depth Units:	ft
Well Hole Depth:	33	Well Hole Depth Units:	ft

# GEOCHECK® - PHYSICAL SETTING SOURCE MAP FINDINGS

Map ID  
 Direction  
 Distance  
 Elevation

Database      EDR ID Number

**10**  
**North**  
**1/2 - 1 Mile**  
**Lower**

**FED USGS      USGS40000468084**

Organization ID:	USGS-MA		
Organization Name:	USGS Massachusetts Water Science Center		
Monitor Location:	MA-UPW 7	Type:	Well
Description:	Not Reported	HUC:	01090003
Drainage Area:	Not Reported	Drainage Area Units:	Not Reported
Contrib Drainage Area:	Not Reported	Contrib Drainage Area Unts:	Not Reported
Aquifer:	Not Reported	Formation Type:	Not Reported
Aquifer Type:	Not Reported	Construction Date:	1964
Well Depth:	15	Well Depth Units:	ft
Well Hole Depth:	15	Well Hole Depth Units:	ft

**11**  
**SE**  
**1/2 - 1 Mile**  
**Lower**

**FED USGS      USGS40000467478**

Organization ID:	USGS-MA		
Organization Name:	USGS Massachusetts Water Science Center		
Monitor Location:	MA-HVW 28	Type:	Well
Description:	Not Reported	HUC:	01090003
Drainage Area:	Not Reported	Drainage Area Units:	Not Reported
Contrib Drainage Area:	Not Reported	Contrib Drainage Area Unts:	Not Reported
Aquifer:	Not Reported	Formation Type:	Not Reported
Aquifer Type:	Not Reported	Construction Date:	196509
Well Depth:	10	Well Depth Units:	ft
Well Hole Depth:	10	Well Hole Depth Units:	ft

**12**  
**NW**  
**1/2 - 1 Mile**  
**Higher**

**MA WELLS      MA9000000002287**

PWS ID:	2303003	Site Name:	RIVERSIDE COMMUNITY CARE
Type:	Non-Transient Non-Community		
Facility Name:	Not Reported	SubBasin:	BLACKSTONE
Basemap:	DOQ	Accuracy Estimate (ft):	100
Feature Type:	GW	Location Method:	PHO
Primary Location Source:	AP_DOQ	Secondary Location Source:	TEXT
Tertiary Location Source:	SV		
Source ID:	2303003-01G	PWS Name:	RIVERSIDE COMMUNITY CARE
Source Name:	WELL #1	PWS Status:	A
Source Status:	A	PWS Class:	NTNC
Source Availability:	ACTIVE		

## GEOCHECK® - PHYSICAL SETTING SOURCE MAP FINDINGS

Map ID  
 Direction  
 Distance  
 Elevation

Database      EDR ID Number

---

<b>13</b>		
<b>NNE</b>		
<b>1/2 - 1 Mile</b>		
<b>Lower</b>	<b>FED USGS</b>	<b>USGS40000468129</b>

Organization ID:	USGS-MA		
Organization Name:	USGS Massachusetts Water Science Center		
Monitor Location:	MA-MWW 32	Type:	Well
Description:	Not Reported	HUC:	01090003
Drainage Area:	Not Reported	Drainage Area Units:	Not Reported
Contrib Drainage Area:	Not Reported	Contrib Drainage Area Unts:	Not Reported
Aquifer:	Not Reported	Formation Type:	Not Reported
Aquifer Type:	Not Reported	Construction Date:	1964
Well Depth:	17	Well Depth Units:	ft
Well Hole Depth:	17	Well Hole Depth Units:	ft

# GEOCHECK® - PHYSICAL SETTING SOURCE MAP FINDINGS RADON

## AREA RADON INFORMATION

State Database: MA Radon

### Radon Test Results

County	% of sites > 4 pCi/L	Median
WORCESTER	38	2.8

Federal EPA Radon Zone for WORCESTER County: 1

- Note: Zone 1 indoor average level > 4 pCi/L.
- : Zone 2 indoor average level  $\geq$  2 pCi/L and  $\leq$  4 pCi/L.
- : Zone 3 indoor average level < 2 pCi/L.

---

Federal Area Radon Information for Zip Code: 01747

Number of sites tested: 1

Area	Average Activity	% < 4 pCi/L	% 4-20 pCi/L	% > 20 pCi/L
Living Area - 1st Floor	Not Reported	Not Reported	Not Reported	Not Reported
Living Area - 2nd Floor	Not Reported	Not Reported	Not Reported	Not Reported
Basement	1.600 pCi/L	100%	0%	0%



# PHYSICAL SETTING SOURCE RECORDS SEARCHED

## TOPOGRAPHIC INFORMATION

### USGS 7.5' Digital Elevation Model (DEM)

Source: United States Geologic Survey

EDR acquired the USGS 7.5' Digital Elevation Model in 2002 and updated it in 2006. The 7.5 minute DEM corresponds to the USGS 1:24,000- and 1:25,000-scale topographic quadrangle maps. The DEM provides elevation data with consistent elevation units and projection.

### Current USGS 7.5 Minute Topographic Map

Source: U.S. Geological Survey

## HYDROLOGIC INFORMATION

Flood Zone Data: This data was obtained from the Federal Emergency Management Agency (FEMA). It depicts 100-year and 500-year flood zones as defined by FEMA. It includes the National Flood Hazard Layer (NFHL) which incorporates Flood Insurance Rate Map (FIRM) data and Q3 data from FEMA in areas not covered by NFHL.

Source: FEMA

Telephone: 877-336-2627

Date of Government Version: 2003, 2015

NWI: National Wetlands Inventory. This data, available in select counties across the country, was obtained by EDR in 2002, 2005 and 2010 from the U.S. Fish and Wildlife Service.

### State Wetlands Data: Wetland Inventory

Source: MassDEP

Telephone: 617-292-5907

## HYDROGEOLOGIC INFORMATION

### AQUIFLOW<sup>R</sup> Information System

Source: EDR proprietary database of groundwater flow information

EDR has developed the AQUIFLOW Information System (AIS) to provide data on the general direction of groundwater flow at specific points. EDR has reviewed reports submitted to regulatory authorities at select sites and has extracted the date of the report, hydrogeologically determined groundwater flow direction and depth to water table information.

## GEOLOGIC INFORMATION

### Geologic Age and Rock Stratigraphic Unit

Source: P.G. Schruben, R.E. Arndt and W.J. Bawiec, Geology of the Conterminous U.S. at 1:2,500,000 Scale - A digital representation of the 1974 P.B. King and H.M. Beikman Map, USGS Digital Data Series DDS - 11 (1994).

### STATSGO: State Soil Geographic Database

Source: Department of Agriculture, Natural Resources Conservation Service (NRCS)

The U.S. Department of Agriculture's (USDA) Natural Resources Conservation Service (NRCS) leads the national Conservation Soil Survey (NCSS) and is responsible for collecting, storing, maintaining and distributing soil survey information for privately owned lands in the United States. A soil map in a soil survey is a representation of soil patterns in a landscape. Soil maps for STATSGO are compiled by generalizing more detailed (SSURGO) soil survey maps.

### SSURGO: Soil Survey Geographic Database

Source: Department of Agriculture, Natural Resources Conservation Service (NRCS)

Telephone: 800-672-5559

SSURGO is the most detailed level of mapping done by the Natural Resources Conservation Service, mapping scales generally range from 1:12,000 to 1:63,360. Field mapping methods using national standards are used to construct the soil maps in the Soil Survey Geographic (SSURGO) database. SSURGO digitizing duplicates the original soil survey maps. This level of mapping is designed for use by landowners, townships and county natural resource planning and management.

# PHYSICAL SETTING SOURCE RECORDS SEARCHED

## LOCAL / REGIONAL WATER AGENCY RECORDS

### FEDERAL WATER WELLS

#### PWS: Public Water Systems

Source: EPA/Office of Drinking Water

Telephone: 202-564-3750

Public Water System data from the Federal Reporting Data System. A PWS is any water system which provides water to at least 25 people for at least 60 days annually. PWSs provide water from wells, rivers and other sources.

#### PWS ENF: Public Water Systems Violation and Enforcement Data

Source: EPA/Office of Drinking Water

Telephone: 202-564-3750

Violation and Enforcement data for Public Water Systems from the Safe Drinking Water Information System (SDWIS) after August 1995. Prior to August 1995, the data came from the Federal Reporting Data System (FRDS).

#### USGS Water Wells: USGS National Water Inventory System (NWIS)

This database contains descriptive information on sites where the USGS collects or has collected data on surface water and/or groundwater. The groundwater data includes information on wells, springs, and other sources of groundwater.

### STATE RECORDS

#### Massachusetts Geographic Information System (MassGIS) Datalayers

Source: Executive Office of Environmental Affairs

Telephone:

#### Public Water Supply Database

Telephone:

The Public Water Supply datalayer contains the locations of public community surface and groundwater supply sources and public non-community supply sources as defined in 310 CMR 22.00.

#### Areas of Critical Environmental Concern

Telephone:

The Areas of Critical Environmental Concern (ACEC) datalayer shows the location of areas that have been designated ACECs by the Secretary of Environmental Affairs. ACEC designation requires greater environmental review of certain kinds of proposed development under state jurisdiction within the ACEC boundaries. The ACEC Program is administered by the Department of Environmental Management (DEM) on behalf of the Secretary of Environmental Affairs. The Massachusetts Coastal Zone Management (MCZM) Office managed the original Coastal ACEC Program from 1978 to 1993, and continues to play a key role in monitoring coastal ACECs. Procedures for ACEC designation and the general policies governing the effects of designation are contained in the ACEC regulations (301 CMR 12.00). The ACEC datalayer has been compiled by MCZM and DEM and includes both coastal and inland areas.

#### EPA Designated Sole Source Aquifers

Telephone:

The Sole Source Aquifer datalayer was compiled by the Department of Environmental Protection (DEP) Division of Water Supply (DWS). Seven Sole Source Aquifers have been designated by the US Environmental Protection Agency (EPA) for Massachusetts. A Sole Source Aquifer (SSA) is an aquifer designated by US EPA as the sole or principal source of drinking water for a given aquifer service area; that is, an aquifer which is needed to supply 50% or more of the drinking water for that area and for which there are no reasonably available alternative sources should that aquifer become contaminated. The aquifers were defined by an EPA hydrogeologist.

#### Aquifers

Telephone:

MassGIS produced an aquifer datalayer composed of 20 individual panels, generally based on the boundaries of the major drainage basins. Areas of high and medium yield were mapped. This datalayer includes polygon attribute coding to help in the identification of areas in which cleanup of hazardous waste sites must meet drinking water standards, as defined in the Massachusetts Contingency Plan (MCP) (310 CMR 40.00000).

#### Non-Potential Drinking Water Source Areas

Telephone:

Non-Potential Drinking Water Source Areas (NPDWSA) are regulatory in nature representing one of many considerations used in determining the standards to which ground water must be cleaned in the event of a release of oil or hazardous material. NPDWSAs are not based on existing water quality and do not indicate poor ambient conditions.

#### DEP Approved Zone IIs

Telephone:

# PHYSICAL SETTING SOURCE RECORDS SEARCHED

## OTHER STATE DATABASE INFORMATION

### RADON

State Database: MA Radon  
Source: Department of Health  
Telephone: 413-586-7525  
Radon Test Results

### Area Radon Information

Source: USGS  
Telephone: 703-356-4020  
The National Radon Database has been developed by the U.S. Environmental Protection Agency (USEPA) and is a compilation of the EPA/State Residential Radon Survey and the National Residential Radon Survey. The study covers the years 1986 - 1992. Where necessary data has been supplemented by information collected at private sources such as universities and research institutions.

### EPA Radon Zones

Source: EPA  
Telephone: 703-356-4020  
Sections 307 & 309 of IRAA directed EPA to list and identify areas of U.S. with the potential for elevated indoor radon levels.

### OTHER

Airport Landing Facilities: Private and public use landing facilities  
Source: Federal Aviation Administration, 800-457-6656

Epicenters: World earthquake epicenters, Richter 5 or greater  
Source: Department of Commerce, National Oceanic and Atmospheric Administration

Earthquake Fault Lines: The fault lines displayed on EDR's Topographic map are digitized quaternary faultlines, prepared in 1975 by the United State Geological Survey

## STREET AND ADDRESS INFORMATION

© 2015 TomTom North America, Inc. All rights reserved. This material is proprietary and the subject of copyright protection and other intellectual property rights owned by or licensed to Tele Atlas North America, Inc. The use of this material is subject to the terms of a license agreement. You will be held liable for any unauthorized copying or disclosure of this material.



Hopedale

364 West Street

Hopedale, MA 01747

Inquiry Number: 6211240.3

October 01, 2020

## Certified Sanborn® Map Report



6 Armstrong Road, 4th floor  
Shelton, CT 06484  
Toll Free: 800.352.0050  
[www.edrnet.com](http://www.edrnet.com)

# Certified Sanborn® Map Report

10/01/20

**Site Name:**

Hopedale  
364 West Street  
Hopedale, MA 01747  
EDR Inquiry # 6211240.3

**Client Name:**

Environmental Partners Inc.  
1900 Crown Colony Drive  
Quincy, MA 02169  
Contact: Annie Tucker



The Sanborn Library has been searched by EDR and maps covering the target property location as provided by Environmental Partners Inc. were identified for the years listed below. The Sanborn Library is the largest, most complete collection of fire insurance maps. The collection includes maps from Sanborn, Bromley, Perris & Browne, Hopkins, Barlow, and others. Only Environmental Data Resources Inc. (EDR) is authorized to grant rights for commercial reproduction of maps by the Sanborn Library LLC, the copyright holder for the collection. Results can be authenticated by visiting [www.edrnet.com/sanborn](http://www.edrnet.com/sanborn).

The Sanborn Library is continually enhanced with newly identified map archives. This report accesses all maps in the collection as of the day this report was generated.

**Certified Sanborn Results:**

**Certification #** 13F4-4102-B123

**PO #** R489-2001.00

**Project** Hopedale

**UNMAPPED PROPERTY**

This report certifies that the complete holdings of the Sanborn Library, LLC collection have been searched based on client supplied target property information, and fire insurance maps covering the target property were not found.



Sanborn® Library search results

Certification #: 13F4-4102-B123

The Sanborn Library includes more than 1.2 million fire insurance maps from Sanborn, Bromley, Perris & Browne, Hopkins, Barlow and others which track historical property usage in approximately 12,000 American cities and towns. Collections searched:

- Library of Congress
- University Publications of America
- EDR Private Collection

*The Sanborn Library LLC Since 1866™*

**Limited Permission To Make Copies**

Environmental Partners Inc. (the client) is permitted to make up to FIVE photocopies of this Sanborn Map transmittal and each fire insurance map accompanying this report solely for the limited use of its customer. No one other than the client is authorized to make copies. Upon request made directly to an EDR Account Executive, the client may be permitted to make a limited number of additional photocopies. This permission is conditioned upon compliance by the client, its customer and their agents with EDR's copyright policy; a copy of which is available upon request.

**Disclaimer - Copyright and Trademark Notice**

This Report contains certain information obtained from a variety of public and other sources reasonably available to Environmental Data Resources, Inc. It cannot be concluded from this Report that coverage information for the target and surrounding properties does not exist from other sources. NO WARRANTY EXPRESSED OR IMPLIED, IS MADE WHATSOEVER IN CONNECTION WITH THIS REPORT. ENVIRONMENTAL DATA RESOURCES, INC. SPECIFICALLY DISCLAIMS THE MAKING OF ANY SUCH WARRANTIES, INCLUDING WITHOUT LIMITATION, MERCHANTABILITY OR FITNESS FOR A PARTICULAR USE OR PURPOSE. ALL RISK IS ASSUMED BY THE USER. IN NO EVENT SHALL ENVIRONMENTAL DATA RESOURCES, INC. BE LIABLE TO ANYONE, WHETHER ARISING OUT OF ERRORS OR OMISSIONS, NEGLIGENCE, ACCIDENT OR ANY OTHER CAUSE, FOR ANY LOSS OF DAMAGE, INCLUDING, WITHOUT LIMITATION, SPECIAL, INCIDENTAL, CONSEQUENTIAL, OR EXEMPLARY DAMAGES. ANY LIABILITY ON THE PART OF ENVIRONMENTAL DATA RESOURCES, INC. IS STRICTLY LIMITED TO A REFUND OF THE AMOUNT PAID FOR THIS REPORT. Purchaser accepts this Report "AS IS". Any analyses, estimates, ratings, environmental risk levels or risk codes provided in this Report are provided for illustrative purposes only, and are not intended to provide, nor should they be interpreted as providing any facts regarding, or prediction or forecast of, any environmental risk for any property. Only a Phase I Environmental Site Assessment performed by an environmental professional can provide information regarding the environmental risk for any property. Additionally, the information provided in this Report is not to be construed as legal advice. Copyright 2020 by Environmental Data Resources, Inc. All rights reserved. Reproduction in any media or format, in whole or in part, of any report or map of Environmental Data Resources, Inc., or its affiliates, is prohibited without prior written permission.

EDR and its logos (including Sanborn and Sanborn Map) are trademarks of Environmental Data Resources, Inc. or its affiliates. All other trademarks used herein are the property of their respective owners.



Hopedale

364 West Street

Hopedale, MA 01747

Inquiry Number: 6211240.4

October 01, 2020

# EDR Historical Topo Map Report

with QuadMatch™



6 Armstrong Road, 4th floor  
Shelton, CT 06484  
Toll Free: 800.352.0050  
[www.edrnet.com](http://www.edrnet.com)

# EDR Historical Topo Map Report

10/01/20

**Site Name:**

Hopedale  
364 West Street  
Hopedale, MA 01747  
EDR Inquiry # 6211240.4

**Client Name:**

Environmental Partners Inc.  
1900 Crown Colony Drive  
Quincy, MA 02169  
Contact: Annie Tucker



EDR Topographic Map Library has been searched by EDR and maps covering the target property location as provided by Environmental Partners Inc. were identified for the years listed below. EDR's Historical Topo Map Report is designed to assist professionals in evaluating potential liability on a target property resulting from past activities. EDR's Historical Topo Map Report includes a search of a collection of public and private color historical topographic maps, dating back to the late 1800s.

**Search Results:****Coordinates:**

<b>P.O.#</b>	R489-2001.00	<b>Latitude:</b>	42.147804 42° 8' 52" North
<b>Project:</b>	Hopedale	<b>Longitude:</b>	-71.565212 -71° 33' 55" West
		<b>UTM Zone:</b>	Zone 19 North
		<b>UTM X Meters:</b>	288040.42
		<b>UTM Y Meters:</b>	4669372.09
		<b>Elevation:</b>	301.06' above sea level

**Maps Provided:**

2012	1919
1982	1918
1979	1908
1968, 1969	1900
1953	1893
1945, 1948	1889
1944, 1946	
1943	

**Disclaimer - Copyright and Trademark Notice**

This Report contains certain information obtained from a variety of public and other sources reasonably available to Environmental Data Resources, Inc. It cannot be concluded from this Report that coverage information for the target and surrounding properties does not exist from other sources. NO WARRANTY EXPRESSED OR IMPLIED, IS MADE WHATSOEVER IN CONNECTION WITH THIS REPORT. ENVIRONMENTAL DATA RESOURCES, INC. SPECIFICALLY DISCLAIMS THE MAKING OF ANY SUCH WARRANTIES, INCLUDING WITHOUT LIMITATION, MERCHANTABILITY OR FITNESS FOR A PARTICULAR USE OR PURPOSE. ALL RISK IS ASSUMED BY THE USER. IN NO EVENT SHALL ENVIRONMENTAL DATA RESOURCES, INC. BE LIABLE TO ANYONE, WHETHER ARISING OUT OF ERRORS OR OMISSIONS, NEGLIGENCE, ACCIDENT OR ANY OTHER CAUSE, FOR ANY LOSS OF DAMAGE, INCLUDING, WITHOUT LIMITATION, SPECIAL, INCIDENTAL, CONSEQUENTIAL, OR EXEMPLARY DAMAGES. ANY LIABILITY ON THE PART OF ENVIRONMENTAL DATA RESOURCES, INC. IS STRICTLY LIMITED TO A REFUND OF THE AMOUNT PAID FOR THIS REPORT. Purchaser accepts this Report "AS IS". Any analyses, estimates, ratings, environmental risk levels or risk codes provided in this Report are provided for illustrative purposes only, and are not intended to provide, nor should they be interpreted as providing any facts regarding, or prediction or forecast of, any environmental risk for any property. Only a Phase I Environmental Site Assessment performed by an environmental professional can provide information regarding the environmental risk for any property. Additionally, the information provided in this Report is not to be construed as legal advice.

Copyright 2020 by Environmental Data Resources, Inc. All rights reserved. Reproduction in any media or format, in whole or in part, of any report or map of Environmental Data Resources, Inc., or its affiliates, is prohibited without prior written permission.

EDR and its logos (including Sanborn and Sanborn Map) are trademarks of Environmental Data Resources, Inc. or its affiliates. All other trademarks used herein are the property of their respective owners.

## Topo Sheet Key

This EDR Topo Map Report is based upon the following USGS topographic map sheets.

### 2012 Source Sheets



Blackstone  
2012  
7.5-minute, 24000



Milford  
2012  
7.5-minute, 24000

### 1982 Source Sheets

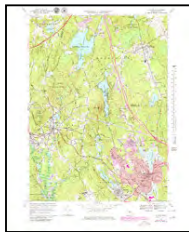


Uxbridge  
1982  
7.5-minute, 25000  
Aerial Photo Revised 1980

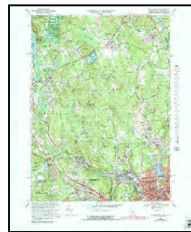


Milford  
1982  
7.5-minute, 25000  
Aerial Photo Revised 1980

### 1979 Source Sheets



Milford  
1979  
7.5-minute, 25000  
Aerial Photo Revised 1977



Blackstone  
1979  
7.5-minute, 25000  
Aerial Photo Revised 1977

### 1968, 1969 Source Sheets



Milford  
1968  
7.5-minute, 24000  
Aerial Photo Revised 1967



Blackstone  
1969  
7.5-minute, 24000  
Aerial Photo Revised 1967



## Topo Sheet Key

This EDR Topo Map Report is based upon the following USGS topographic map sheets.

### 1953 Source Sheets



Blackstone  
1953  
7.5-minute, 24000



Milford  
1953  
7.5-minute, 24000

### 1945, 1948 Source Sheets



MILFORD  
1945  
7.5-minute, 25000

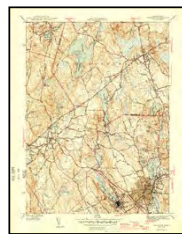


Blackstone  
1948  
7.5-minute, 25000

### 1944, 1946 Source Sheets



Blackstone  
1944  
7.5-minute, 31680



Milford  
1946  
7.5-minute, 31680

### 1943 Source Sheets




Quinsigamond  
1943  
30-minute, 125000  
Aerial Photo Revised 1938

## **Topo Sheet Key**

This EDR Topo Map Report is based upon the following USGS topographic map sheets.

### **1919 Source Sheets**



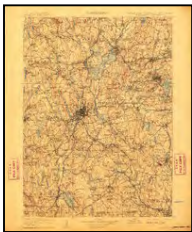
Blackstone  
1919  
15-minute, 62500

### **1918 Source Sheets**



BLACKSTONE  
1918  
15-minute, 62500

### **1908 Source Sheets**



Quinsigamond  
1908  
30-minute, 125000

### **1900 Source Sheets**

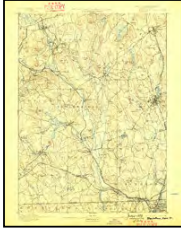


Blackstone  
1900  
15-minute, 62500

## ***Topo Sheet Key***

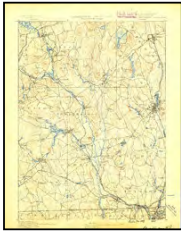
This EDR Topo Map Report is based upon the following USGS topographic map sheets.

### **1893 Source Sheets**



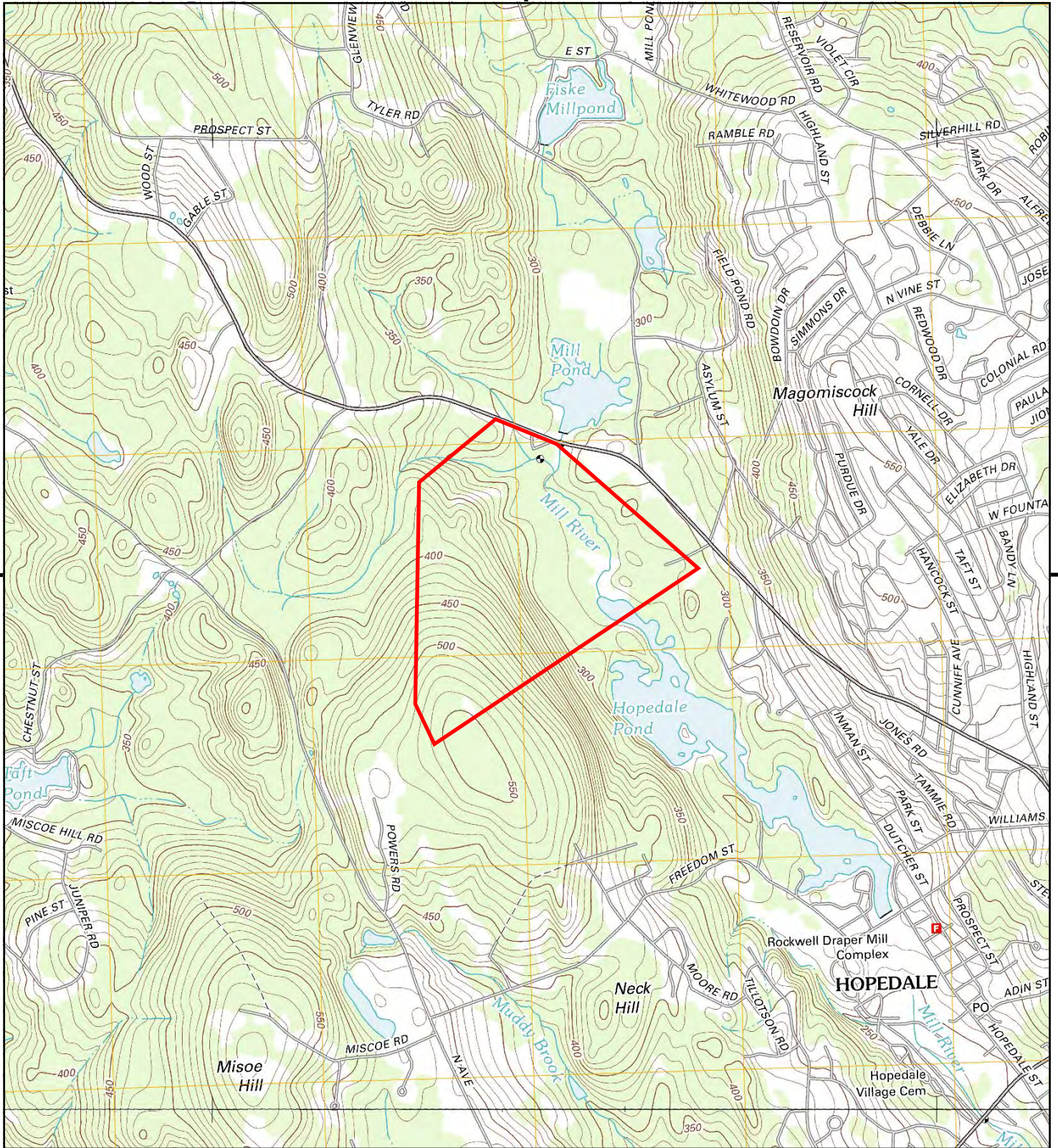
Blackstone  
1893  
15-minute, 62500

### **1889 Source Sheets**

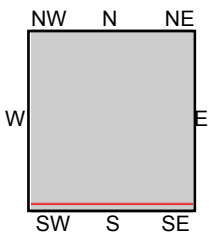


Blackstone  
1889  
15-minute, 62500





This report includes information from the following map sheet(s).

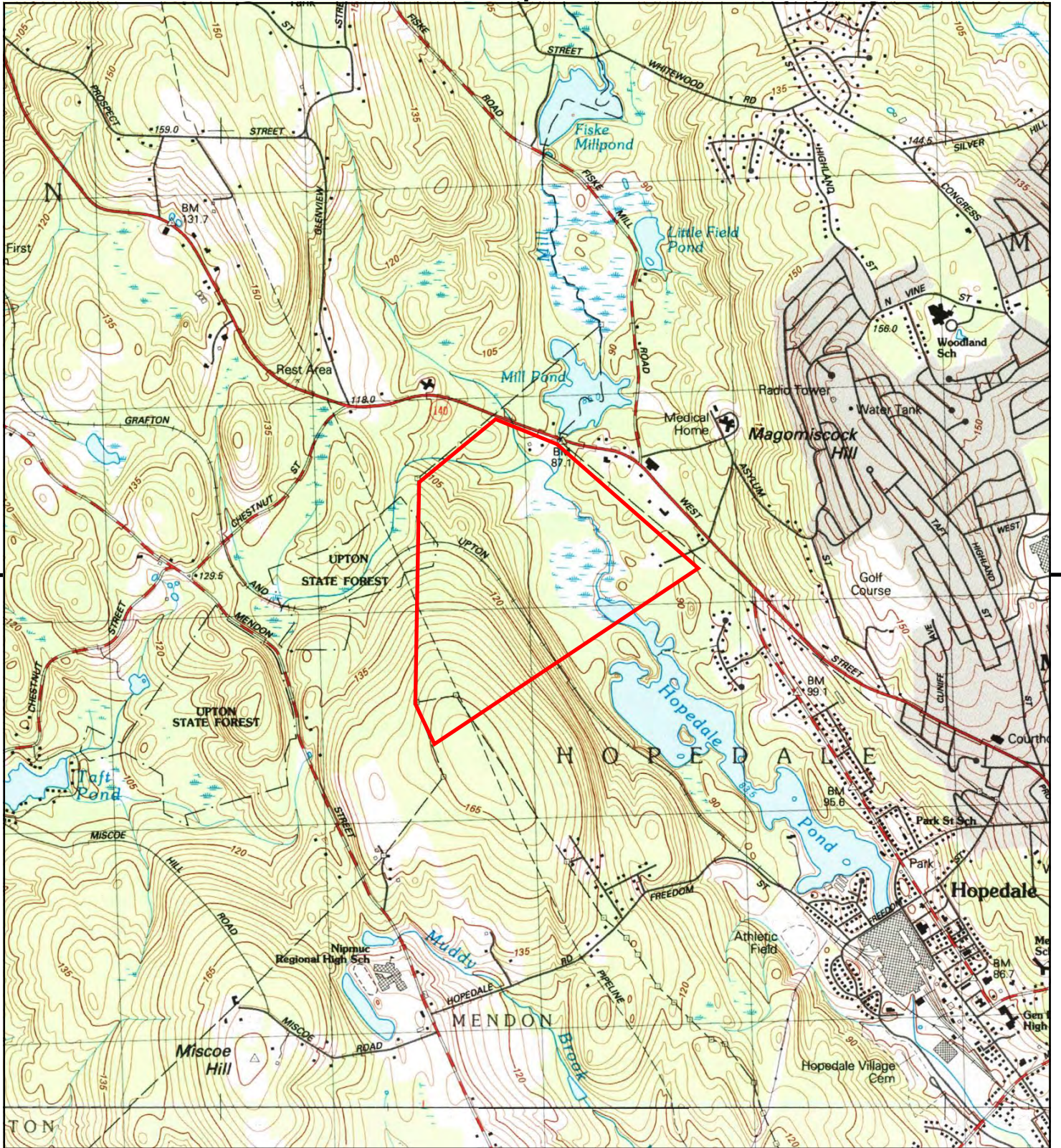


TP, Milford, 2012, 7.5-minute  
S, Blackstone, 2012, 7.5-minute

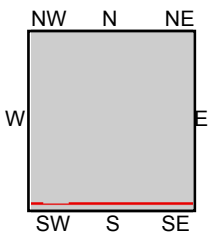
**SITE NAME:** Hopedale  
**ADDRESS:** 364 West Street  
Hopedale, MA 01747  
**CLIENT:** Environmental Partners Inc.







This report includes information from the following map sheet(s).

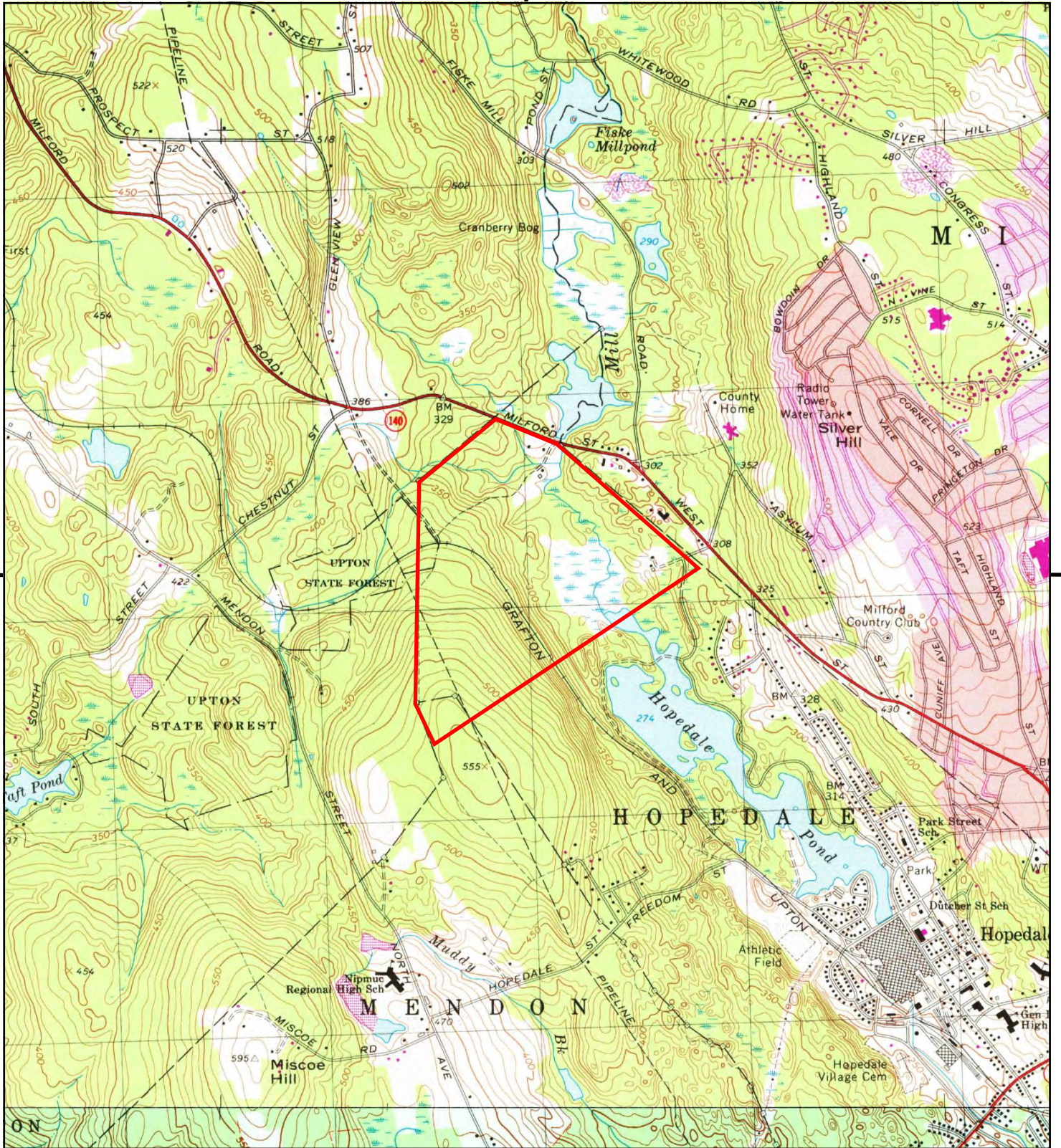


TP, Milford, 1982, 7.5-minute  
 SW, Uxbridge, 1982, 7.5-minute

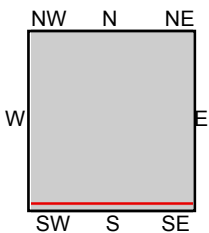
SITE NAME: Hopedale  
 ADDRESS: 364 West Street  
 Hopedale, MA 01747  
 CLIENT: Environmental Partners Inc.







This report includes information from the following map sheet(s).

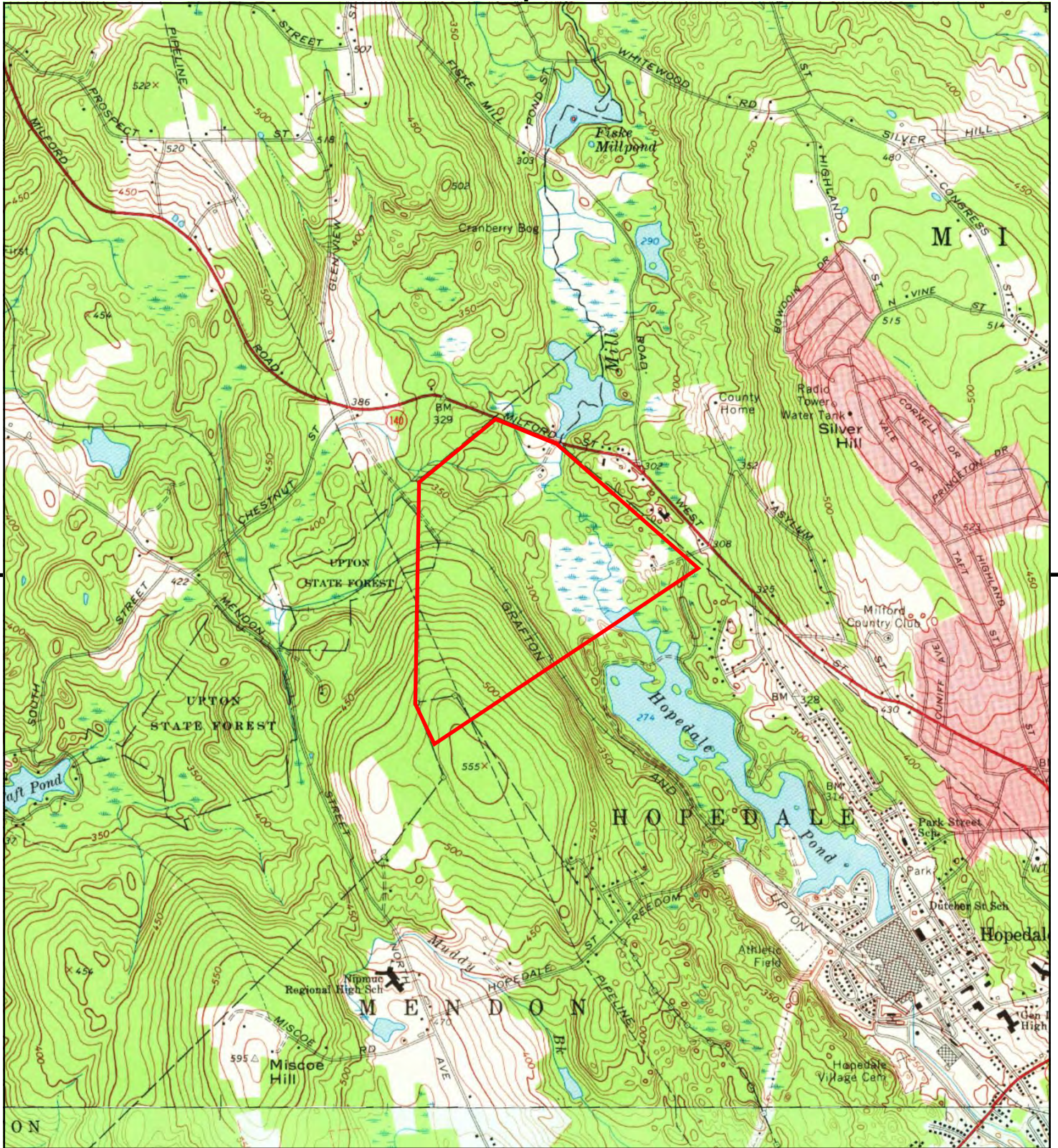


TP, Milford, 1979, 7.5-minute  
S, Blackstone, 1979, 7.5-minute

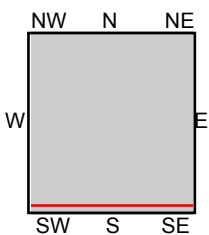
SITE NAME: Hopedale  
ADDRESS: 364 West Street  
Hopedale, MA 01747  
CLIENT: Environmental Partners Inc.







This report includes information from the following map sheet(s).

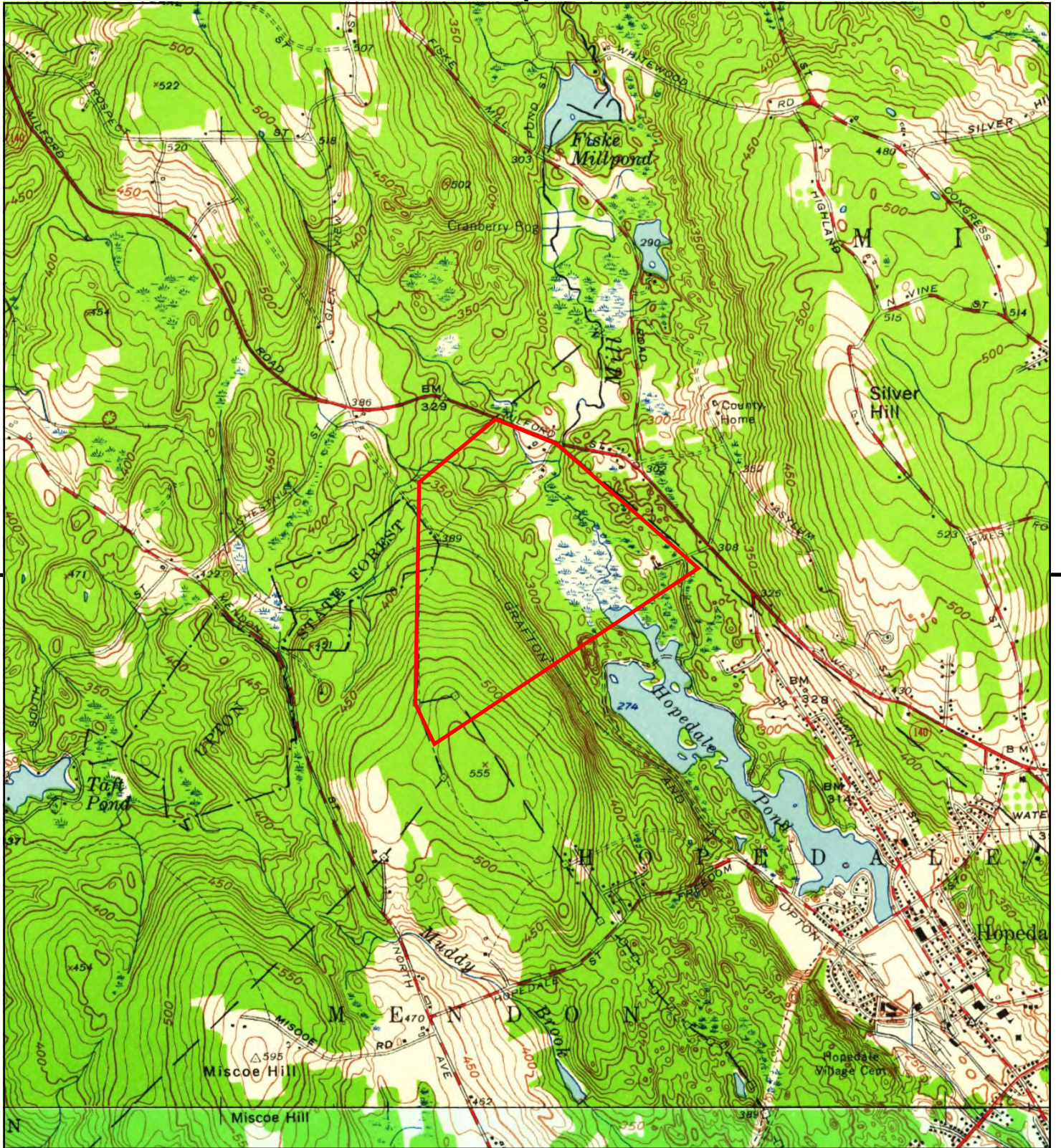


TP, Milford, 1968, 7.5-minute  
S, Blackstone, 1969, 7.5-minute

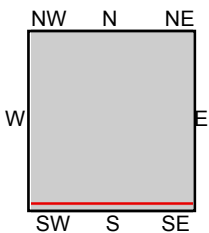
**SITE NAME:** Hopedale  
**ADDRESS:** 364 West Street  
Hopedale, MA 01747  
**CLIENT:** Environmental Partners Inc.







This report includes information from the following map sheet(s).

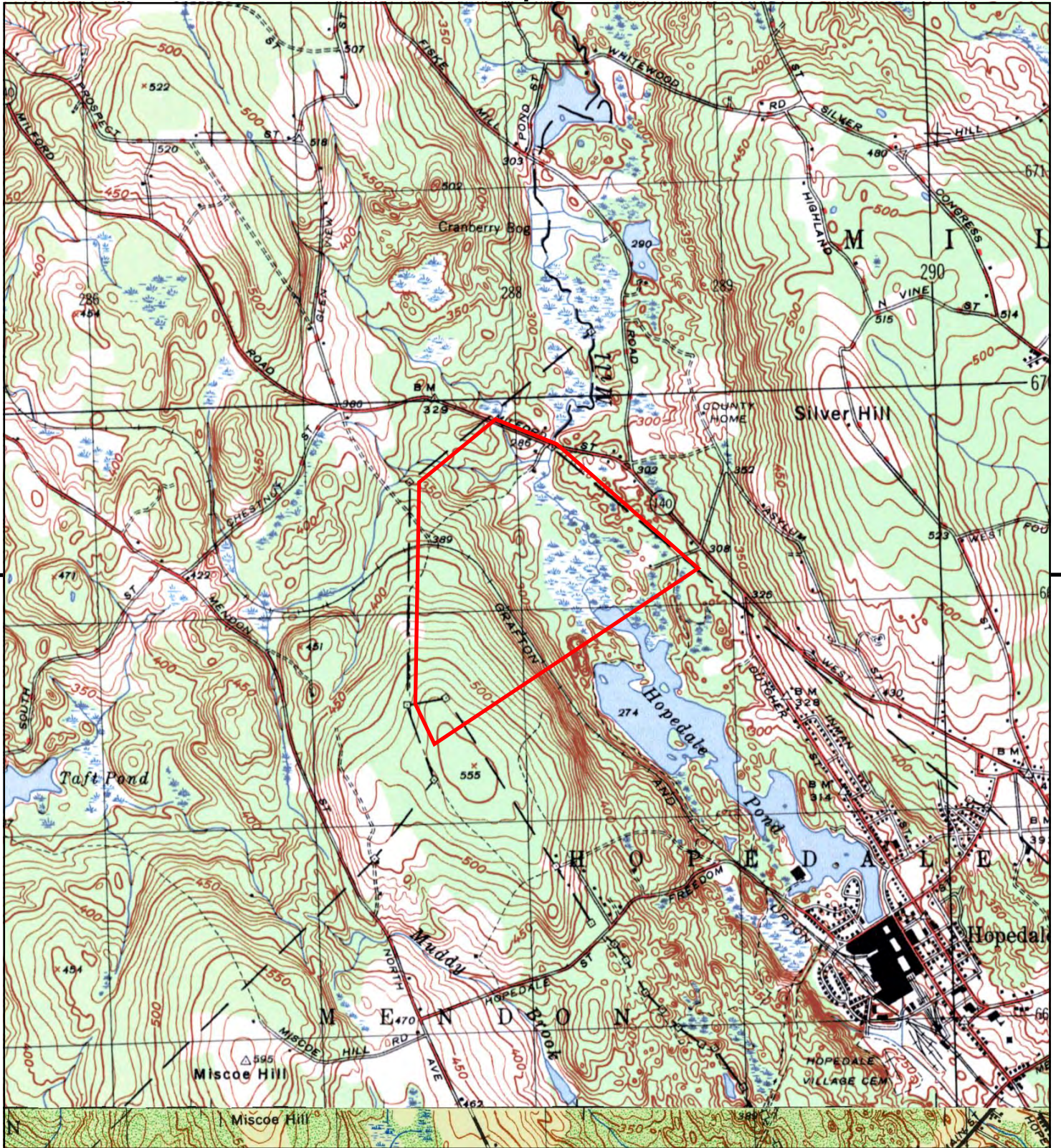


TP, Milford, 1953, 7.5-minute  
S, Blackstone, 1953, 7.5-minute

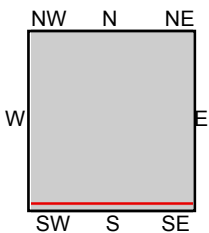
SITE NAME: Hopedale  
ADDRESS: 364 West Street  
Hopedale, MA 01747  
CLIENT: Environmental Partners Inc.







This report includes information from the following map sheet(s).

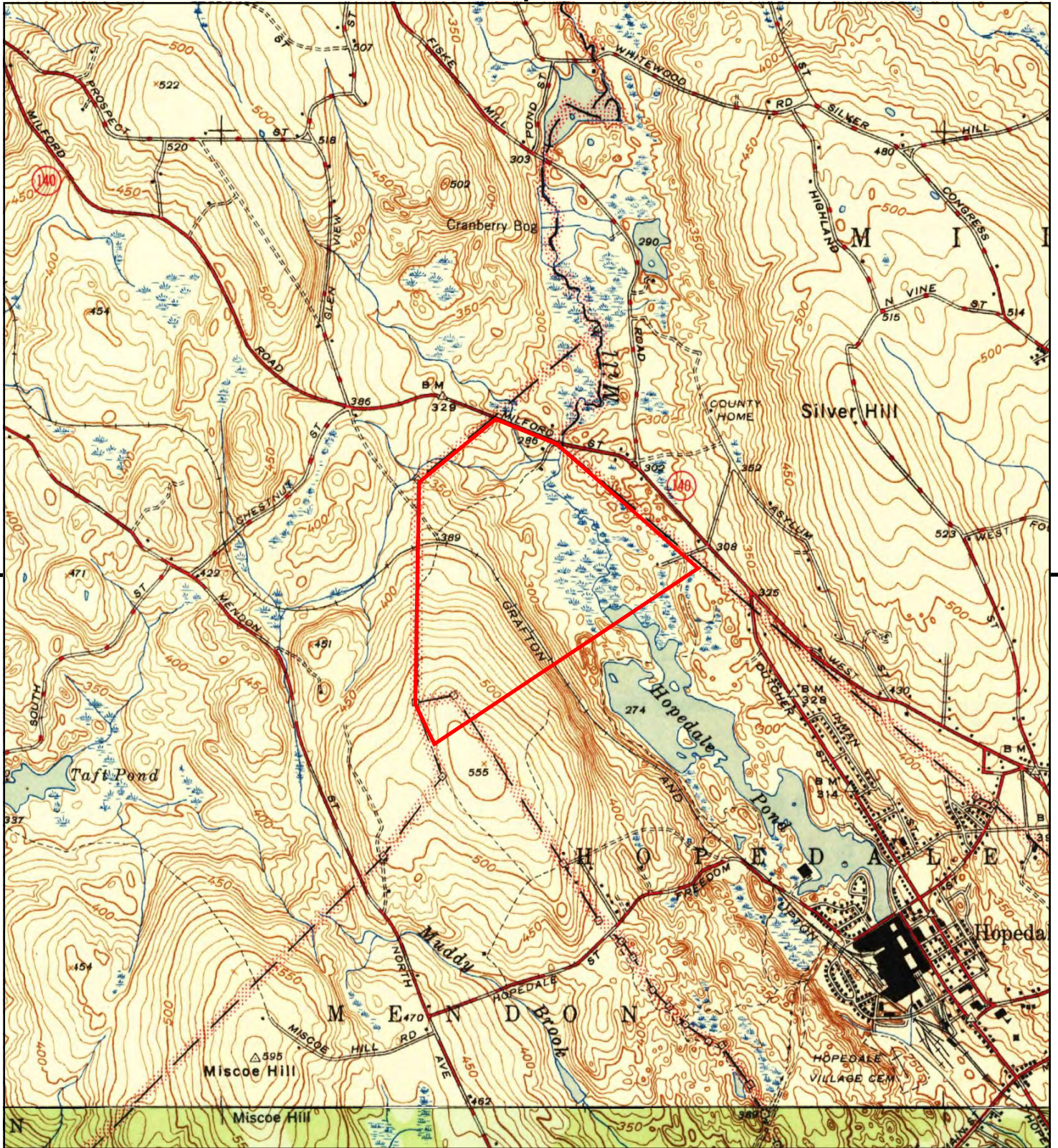


TP, MILFORD, 1945, 7.5-minute  
S, Blackstone, 1948, 7.5-minute

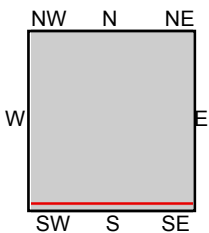
SITE NAME: Hopedale  
ADDRESS: 364 West Street  
Hopedale, MA 01747  
CLIENT: Environmental Partners Inc.







This report includes information from the following map sheet(s).

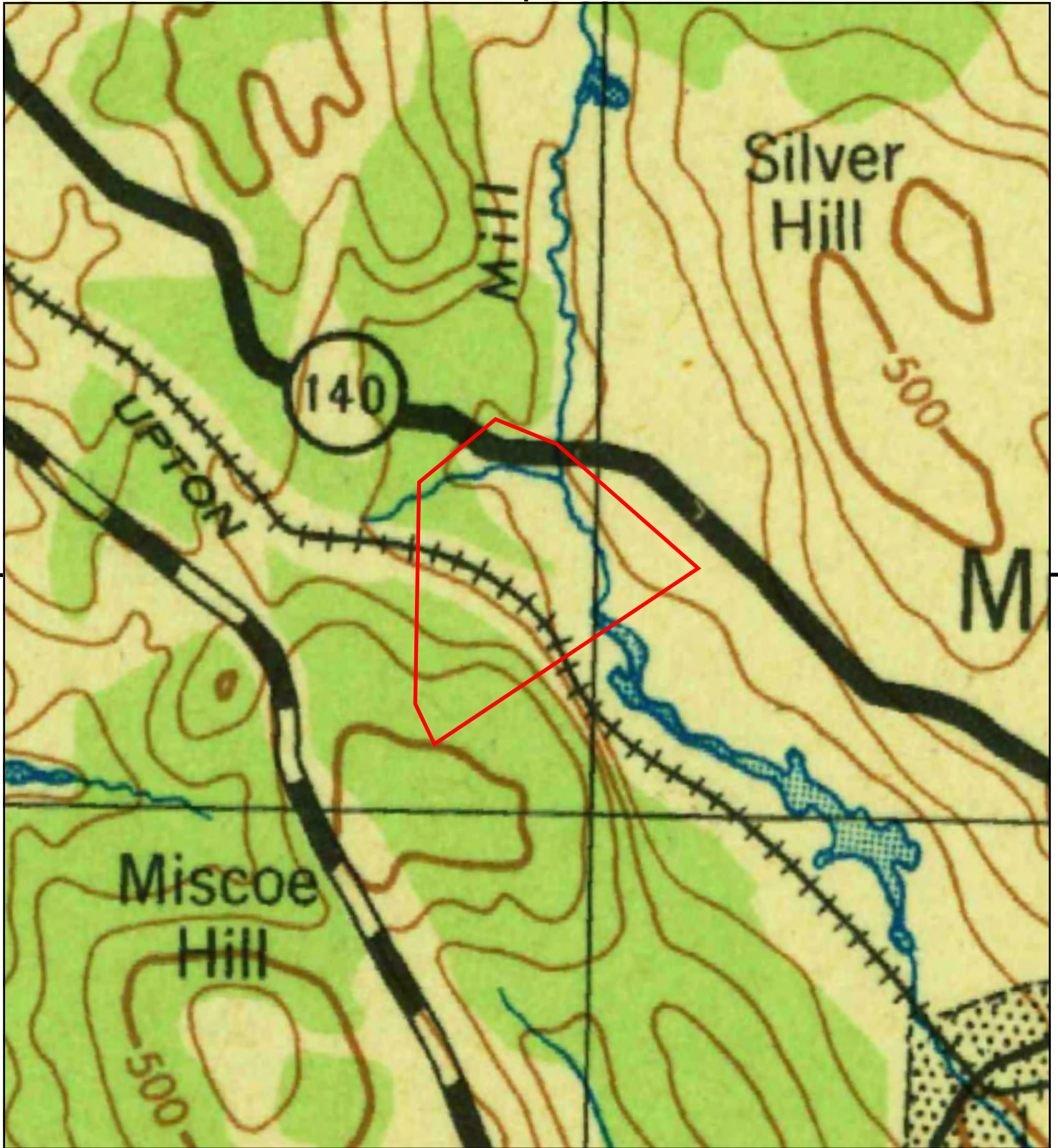


TP, Milford, 1946, 7.5-minute  
S, Blackstone, 1944, 7.5-minute

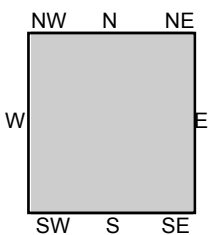
SITE NAME: Hopedale  
ADDRESS: 364 West Street  
Hopedale, MA 01747  
CLIENT: Environmental Partners Inc.







This report includes information from the following map sheet(s).

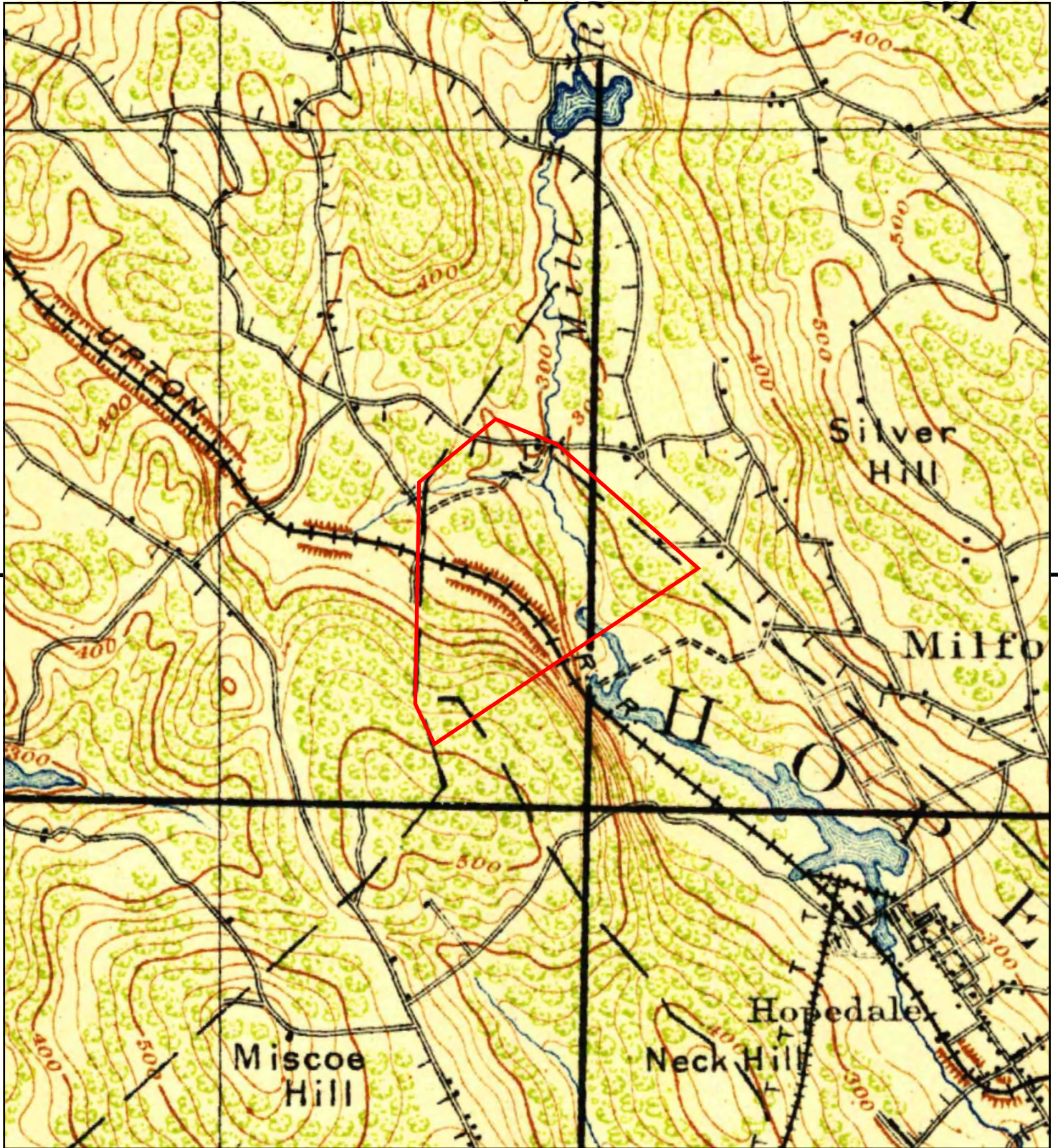


TP, Quinsigamond, 1943, 30-minute

SITE NAME: Hopedale  
 ADDRESS: 364 West Street  
 Hopedale, MA 01747  
 CLIENT: Environmental Partners Inc.







This report includes information from the following map sheet(s).

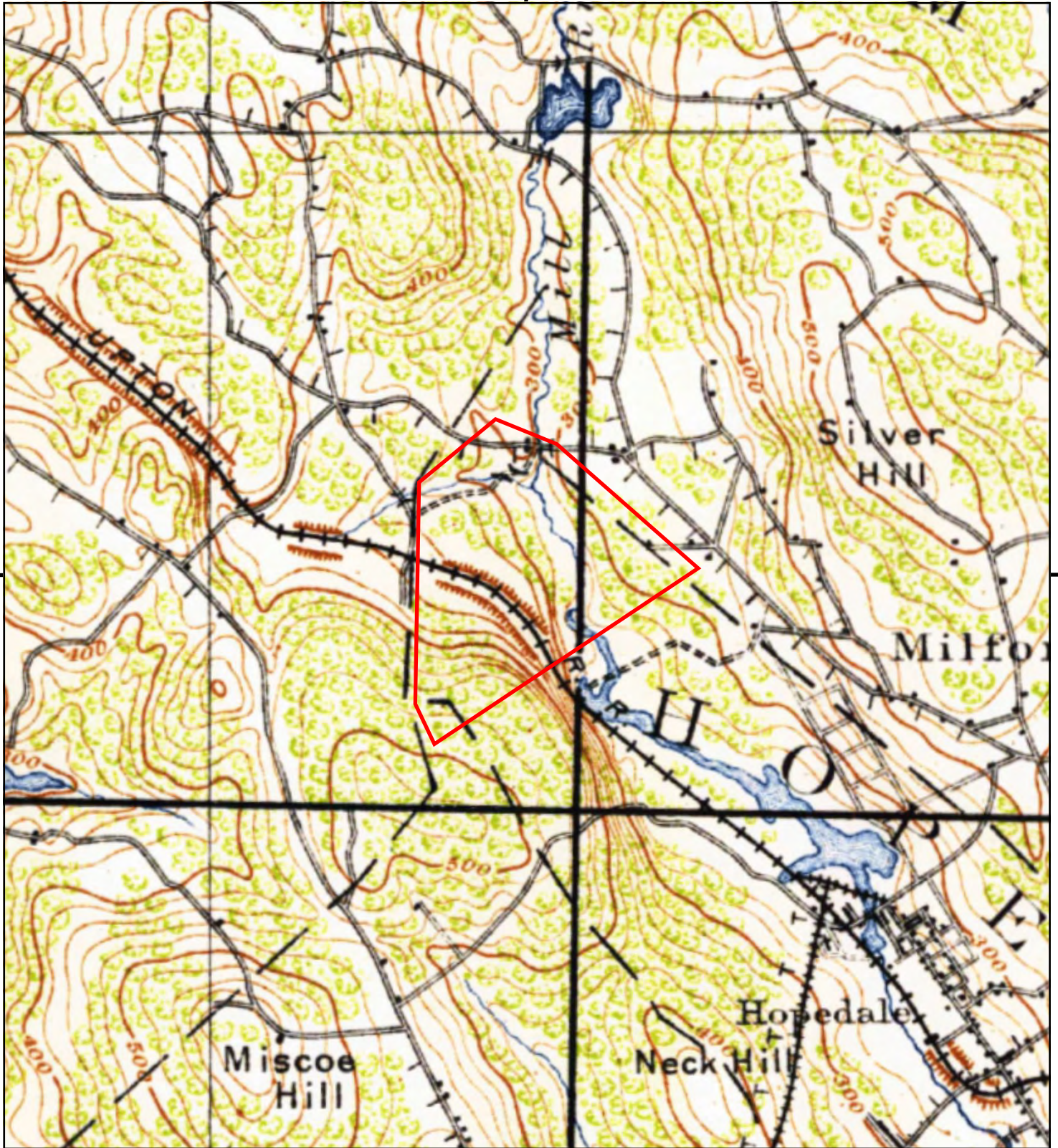


TP, Blackstone, 1919, 15-minute

SITE NAME: Hopedale  
 ADDRESS: 364 West Street  
 Hopedale, MA 01747  
 CLIENT: Environmental Partners Inc.







This report includes information from the following map sheet(s).

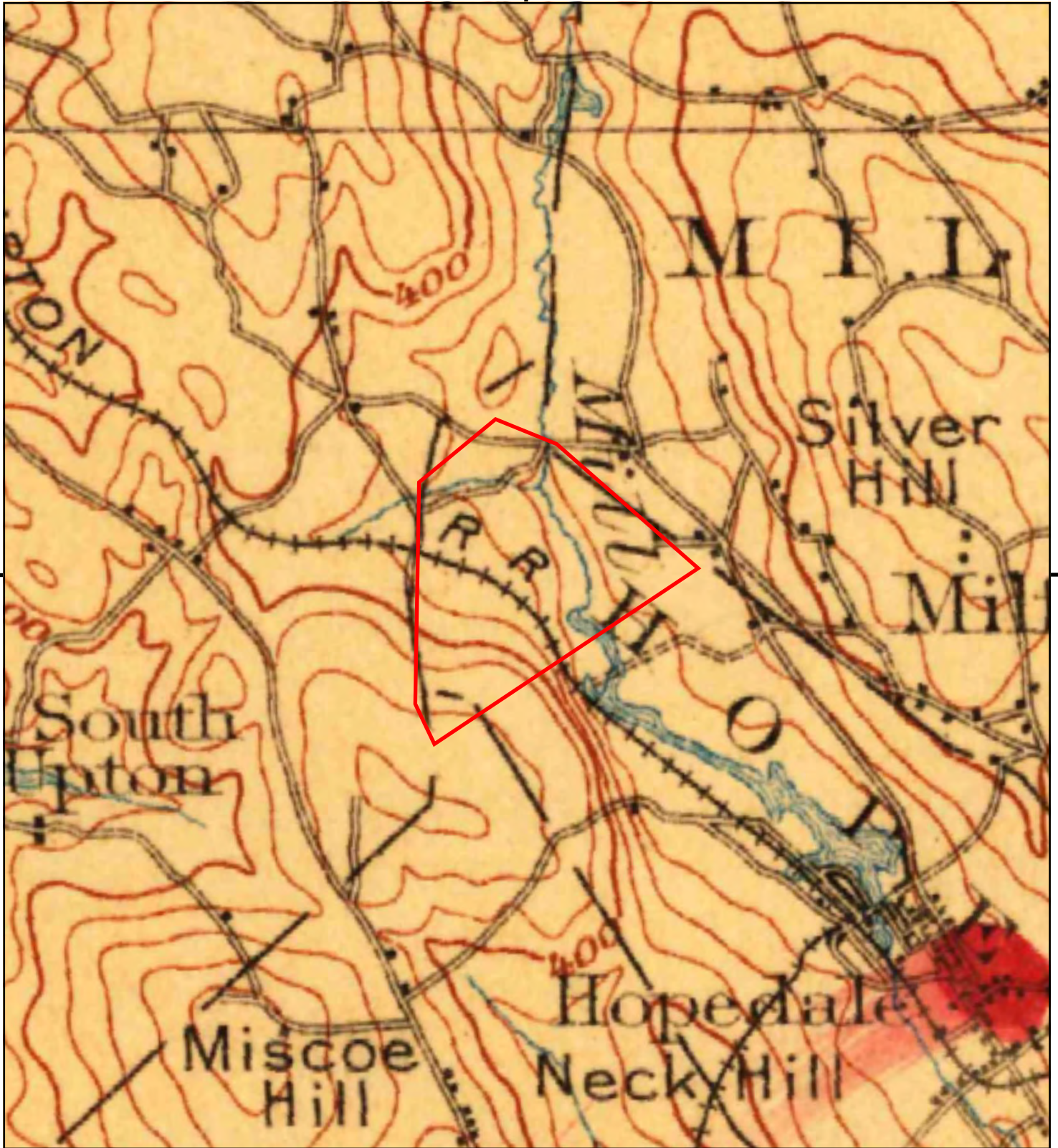


TP, BLACKSTONE, 1918, 15-minute

SITE NAME: Hopedale  
 ADDRESS: 364 West Street  
 Hopedale, MA 01747  
 CLIENT: Environmental Partners Inc.







This report includes information from the following map sheet(s).

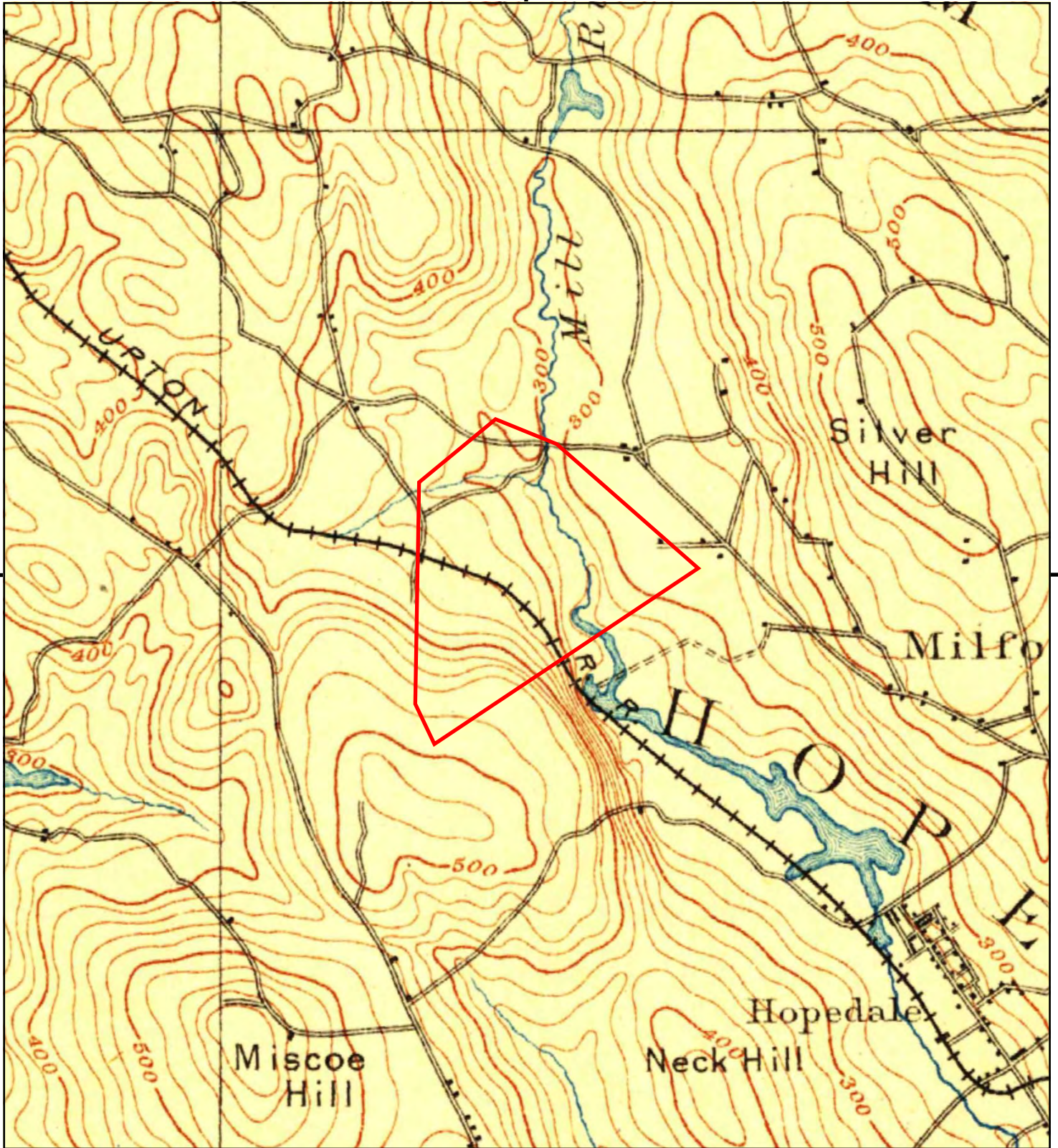


TP, Quinsigamond, 1908, 30-minute

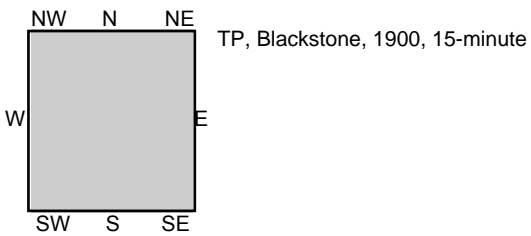
SITE NAME: Hopedale  
ADDRESS: 364 West Street  
Hopedale, MA 01747  
CLIENT: Environmental Partners Inc.







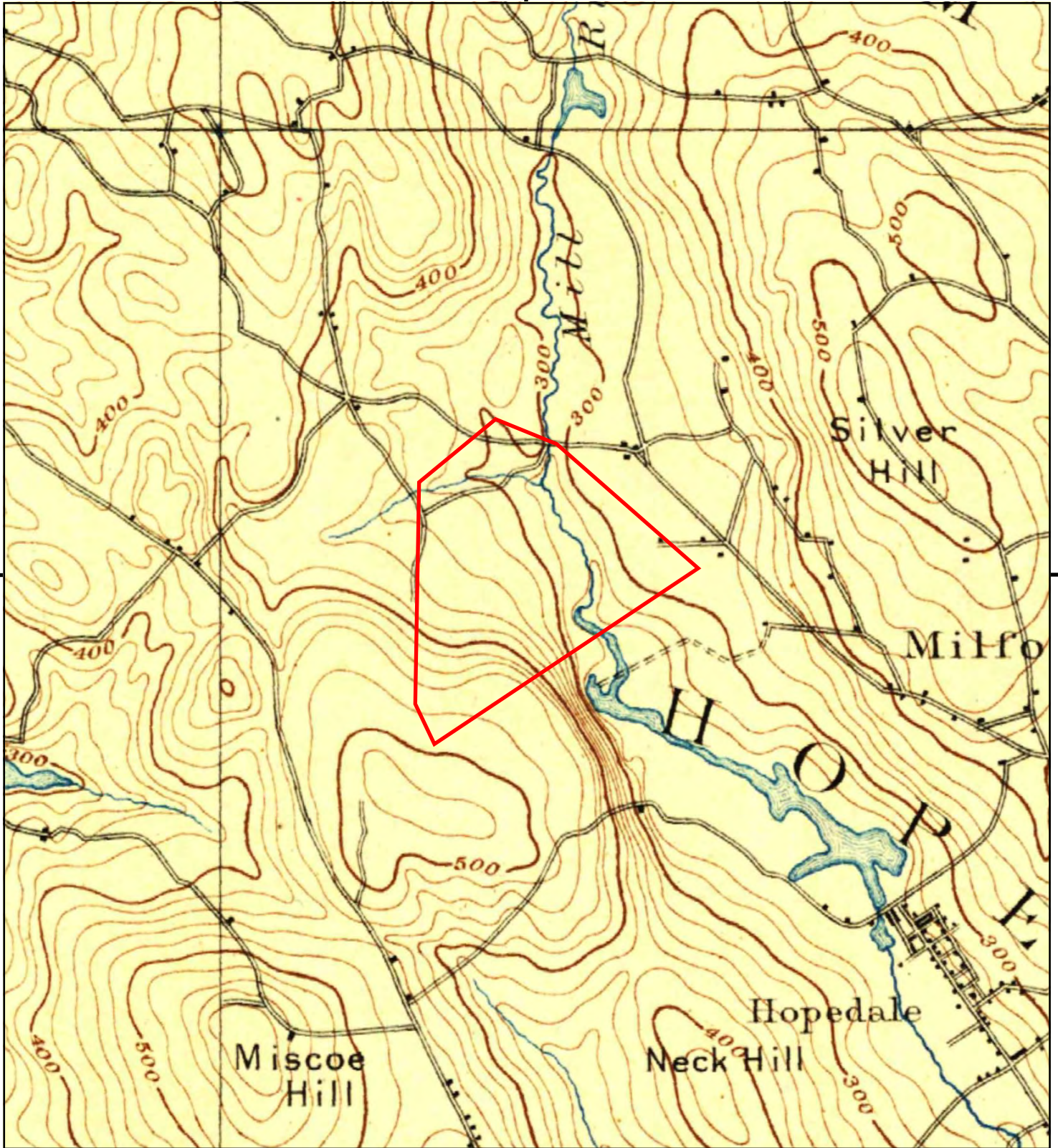
This report includes information from the following map sheet(s).



SITE NAME: Hopedale  
ADDRESS: 364 West Street  
Hopedale, MA 01747  
CLIENT: Environmental Partners Inc.







This report includes information from the following map sheet(s).

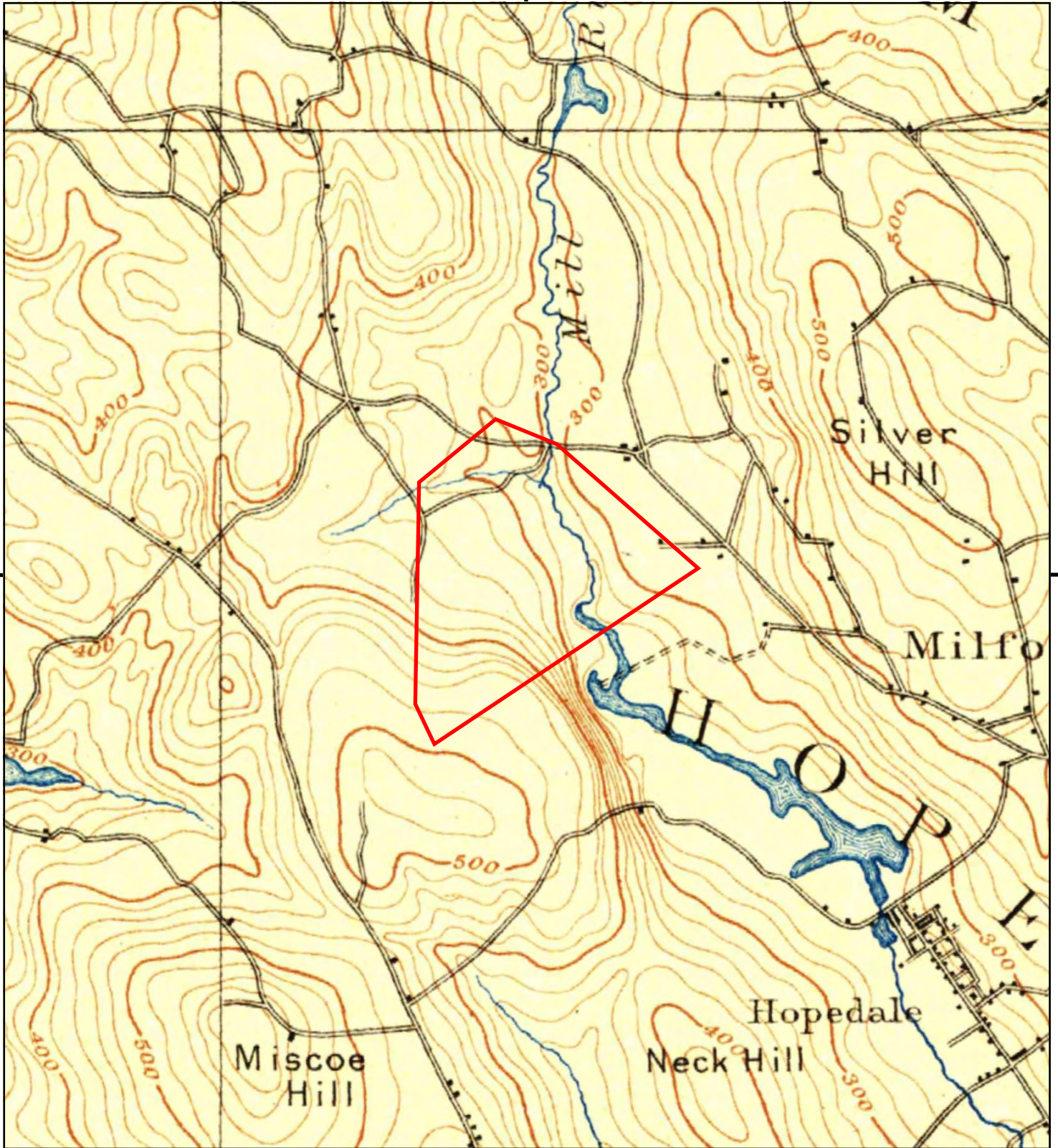


TP, Blackstone, 1893, 15-minute

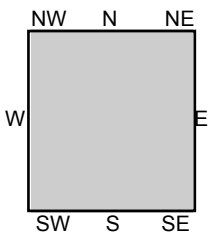
SITE NAME: Hopedale  
 ADDRESS: 364 West Street  
 Hopedale, MA 01747  
 CLIENT: Environmental Partners Inc.







This report includes information from the following map sheet(s).



TP, Blackstone, 1889, 15-minute

SITE NAME: Hopedale  
ADDRESS: 364 West Street  
Hopedale, MA 01747  
CLIENT: Environmental Partners Inc.





**Hopedale**

364 West Street

Hopedale, MA 01747

Inquiry Number: 6211240.8

October 01, 2020

# The EDR Aerial Photo Decade Package



6 Armstrong Road, 4th floor  
Shelton, CT 06484  
Toll Free: 800.352.0050  
[www.edrnet.com](http://www.edrnet.com)

# EDR Aerial Photo Decade Package

10/01/20

**Site Name:**

Hopedale  
364 West Street  
Hopedale, MA 01747  
EDR Inquiry # 6211240.8

**Client Name:**

Environmental Partners Inc.  
1900 Crown Colony Drive  
Quincy, MA 02169  
Contact: Annie Tucker



Environmental Data Resources, Inc. (EDR) Aerial Photo Decade Package is a screening tool designed to assist environmental professionals in evaluating potential liability on a target property resulting from past activities. EDR's professional researchers provide digitally reproduced historical aerial photographs, and when available, provide one photo per decade.

**Search Results:**

<u>Year</u>	<u>Scale</u>	<u>Details</u>	<u>Source</u>
2016	1"=750'	Flight Year: 2016	USDA/NAIP
2012	1"=750'	Flight Year: 2012	USDA/NAIP
2008	1"=750'	Flight Year: 2008	USDA/NAIP
1995	1"=750'	Acquisition Date: March 29, 1995	USGS/DOQQ
1985	1"=750'	Flight Date: April 17, 1985	USDA
1980	1"=750'	Flight Date: September 11, 1980	USDA
1978	1"=750'	Flight Date: May 12, 1978	USGS
1967	1"=750'	Flight Date: December 01, 1967	USGS
1960	1"=750'	Flight Date: May 01, 1960	USGS
1952	1"=750'	Flight Date: August 24, 1952	USDA
1938	1"=750'	Flight Date: November 04, 1938	USGS

**When delivered electronically by EDR, the aerial photo images included with this report are for ONE TIME USE ONLY. Further reproduction of these aerial photo images is prohibited without permission from EDR. For more information contact your EDR Account Executive.**

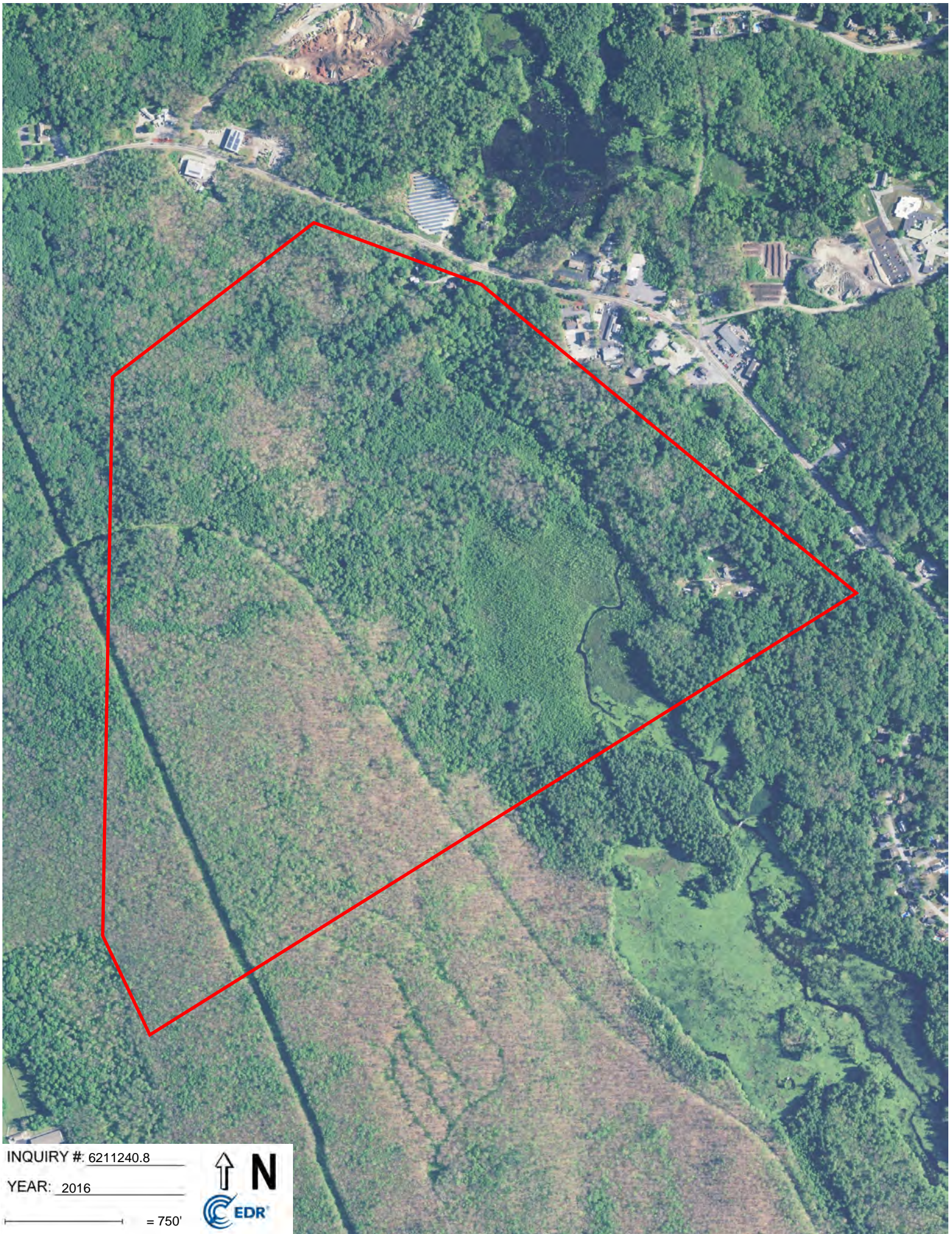
**Disclaimer - Copyright and Trademark Notice**

This Report contains certain information obtained from a variety of public and other sources reasonably available to Environmental Data Resources, Inc. It cannot be concluded from this Report that coverage information for the target and surrounding properties does not exist from other sources. NO WARRANTY EXPRESSED OR IMPLIED, IS MADE WHATSOEVER IN CONNECTION WITH THIS REPORT. ENVIRONMENTAL DATA RESOURCES, INC. SPECIFICALLY DISCLAIMS THE MAKING OF ANY SUCH WARRANTIES, INCLUDING WITHOUT LIMITATION, MERCHANTABILITY OR FITNESS FOR A PARTICULAR USE OR PURPOSE. ALL RISK IS ASSUMED BY THE USER. IN NO EVENT SHALL ENVIRONMENTAL DATA RESOURCES, INC. BE LIABLE TO ANYONE, WHETHER ARISING OUT OF ERRORS OR OMISSIONS, NEGLIGENCE, ACCIDENT OR ANY OTHER CAUSE, FOR ANY LOSS OF DAMAGE, INCLUDING, WITHOUT LIMITATION, SPECIAL, INCIDENTAL, CONSEQUENTIAL, OR EXEMPLARY DAMAGES. ANY LIABILITY ON THE PART OF ENVIRONMENTAL DATA RESOURCES, INC. IS STRICTLY LIMITED TO A REFUND OF THE AMOUNT PAID FOR THIS REPORT. Purchaser accepts this Report "AS IS". Any analyses, estimates, ratings, environmental risk levels or risk codes provided in this Report are provided for illustrative purposes only, and are not intended to provide, nor should they be interpreted as providing any facts regarding, or prediction or forecast of, any environmental risk for any property. Only a Phase I Environmental Site Assessment performed by an environmental professional can provide information regarding the environmental risk for any property. Additionally, the information provided in this Report is not to be construed as legal advice.

Copyright 2020 by Environmental Data Resources, Inc. All rights reserved. Reproduction in any media or format, in whole or in part, of any report or map of Environmental Data Resources, Inc., or its affiliates, is prohibited without prior written permission.

EDR and its logos (including Sanborn and Sanborn Map) are trademarks of Environmental Data Resources, Inc. or its affiliates. All other trademarks used herein are the property of their respective owners.





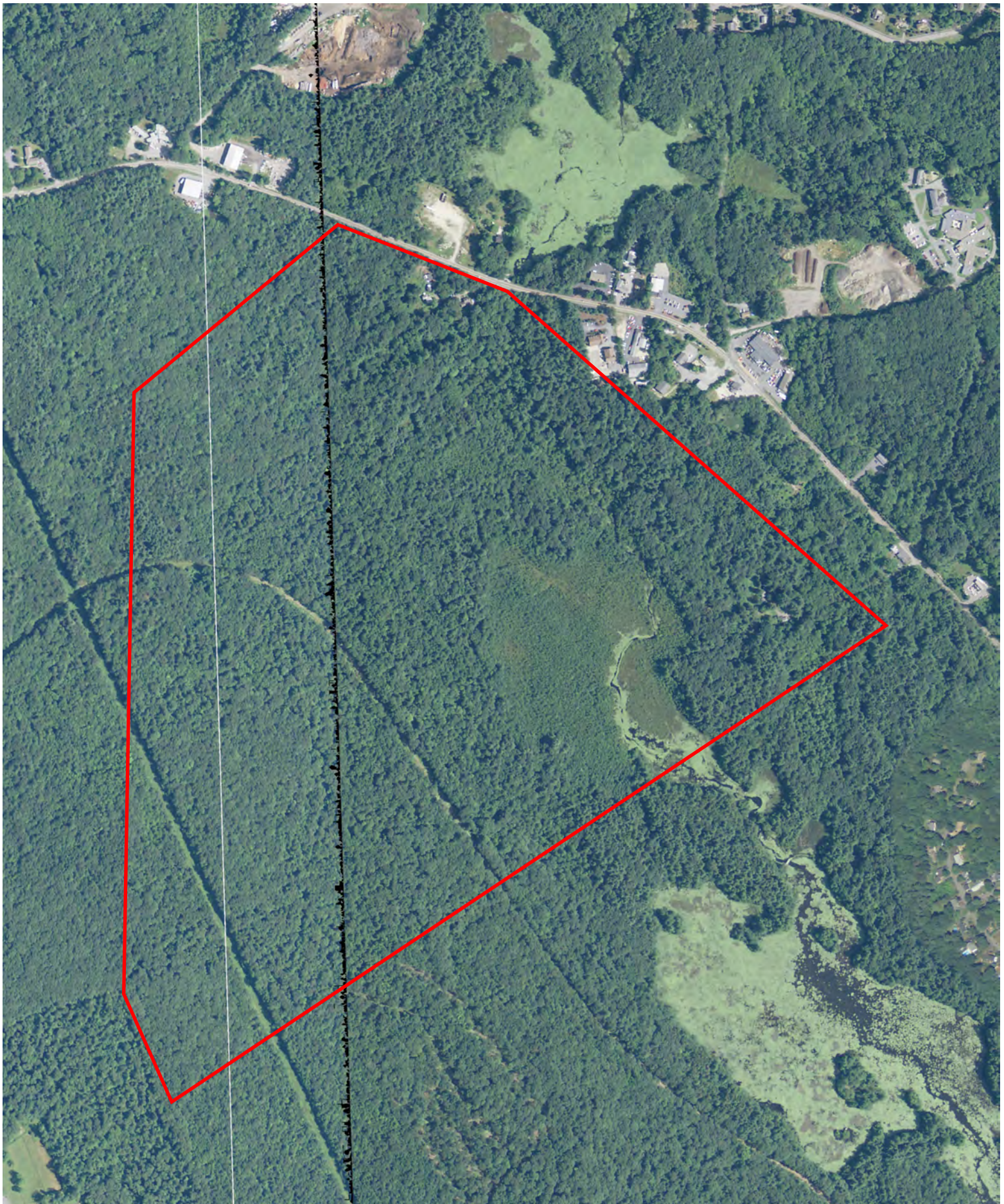
INQUIRY #: 6211240.8

YEAR: 2016

— = 750'







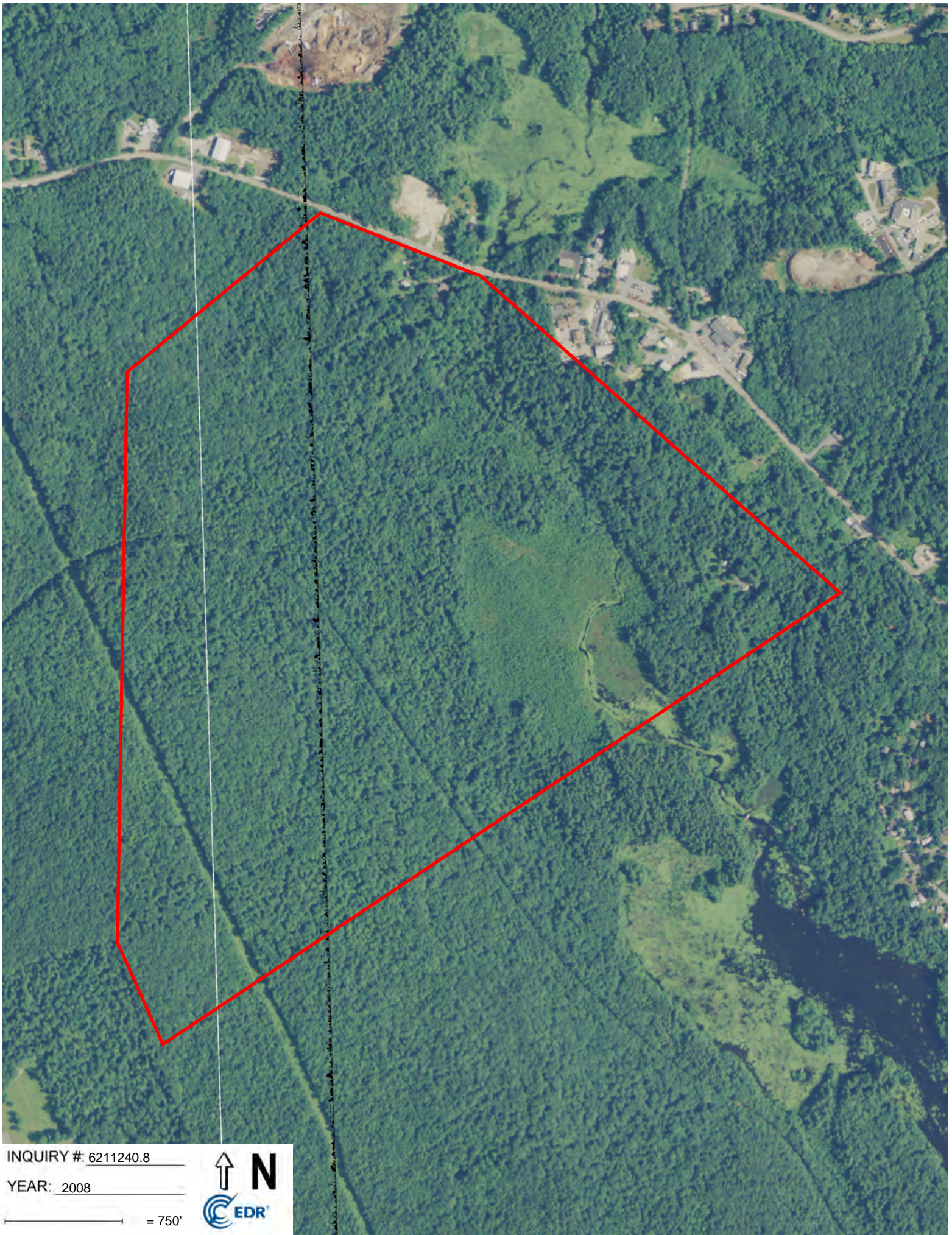
INQUIRY #: 6211240.8

YEAR: 2012

— = 750'







INQUIRY #: 6211240.8

YEAR: 2008

— = 750'







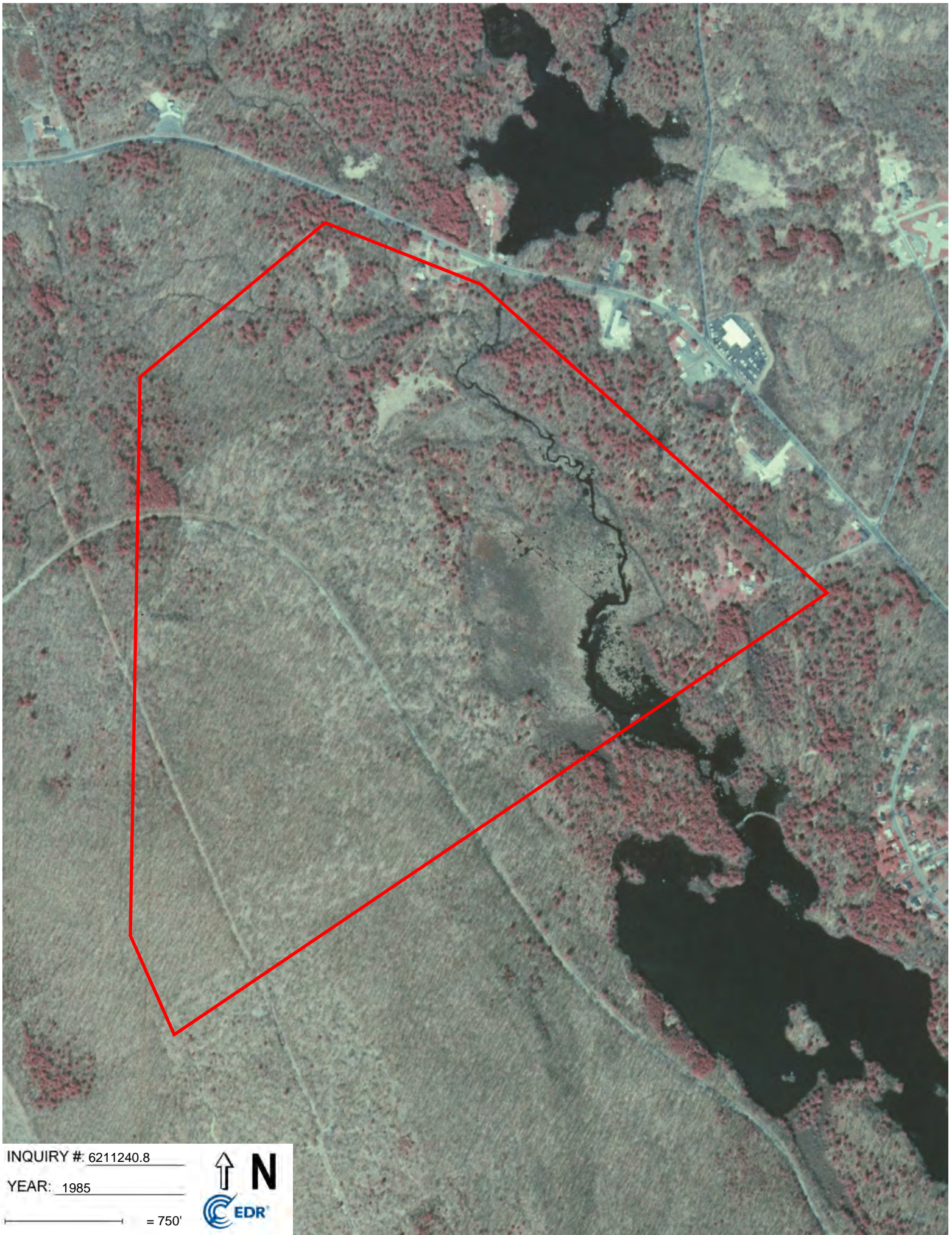
INQUIRY #: 6211240.8  
YEAR: 1995

↑ N  
CEDR

— = 750'

Subject boundary not shown because it exceeds image extent or image is not georeferenced.






INQUIRY #: 6211240.8

YEAR: 1985

— = 750'







INQUIRY #: 6211240.8

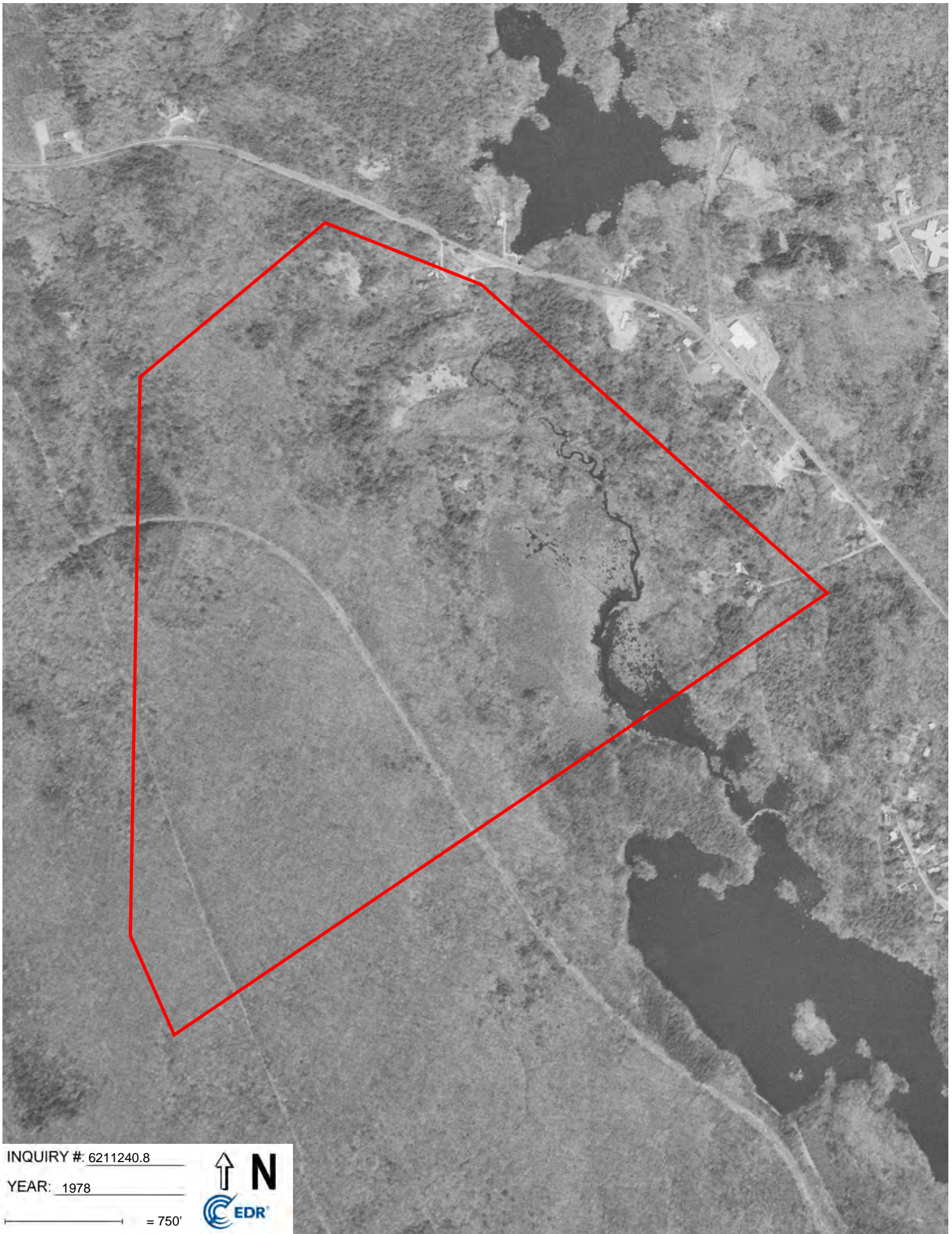
YEAR: 1980

↑ N

EDR

— = 750'






INQUIRY #: 6211240.8

YEAR: 1978

— = 750'







INQUIRY #: 6211240.8


YEAR: 1967

↑ N

EDR

— = 750'






INQUIRY #: 6211240.8

YEAR: 1960

— = 750'







INQUIRY #: 6211240.8

YEAR: 1952

— = 750'







INQUIRY #: 6211240.8

YEAR: 1938

— = 750'





**Hopedale**

364 West Street  
Hopedale, MA 01747

Inquiry Number: 6211240.5  
October 02, 2020

# The EDR-City Directory Image Report

## TABLE OF CONTENTS

### SECTION

Executive Summary

Findings

City Directory Images

*Thank you for your business.*  
Please contact EDR at 1-800-352-0050  
with any questions or comments.

### **Disclaimer - Copyright and Trademark Notice**

This Report contains certain information obtained from a variety of public and other sources reasonably available to Environmental Data Resources, Inc. It cannot be concluded from this Report that coverage information for the target and surrounding properties does not exist from other sources. **NO WARRANTY EXPRESSED OR IMPLIED, IS MADE WHATSOEVER IN CONNECTION WITH THIS REPORT. ENVIRONMENTAL DATA RESOURCES, INC. SPECIFICALLY DISCLAIMS THE MAKING OF ANY SUCH WARRANTIES, INCLUDING WITHOUT LIMITATION, MERCHANTABILITY OR FITNESS FOR A PARTICULAR USE OR PURPOSE. ALL RISK IS ASSUMED BY THE USER. IN NO EVENT SHALL ENVIRONMENTAL DATA RESOURCES, INC. BE LIABLE TO ANYONE, WHETHER ARISING OUT OF ERRORS OR OMISSIONS, NEGLIGENCE, ACCIDENT OR ANY OTHER CAUSE, FOR ANY LOSS OR DAMAGE, INCLUDING, WITHOUT LIMITATION, SPECIAL, INCIDENTAL, CONSEQUENTIAL, OR EXEMPLARY DAMAGES. ANY LIABILITY ON THE PART OF ENVIRONMENTAL DATA RESOURCES, INC. IS STRICTLY LIMITED TO A REFUND OF THE AMOUNT PAID FOR THIS REPORT.** Purchaser accepts this Report "AS IS". Any analyses, estimates, ratings, environmental risk levels or risk codes provided in this Report are provided for illustrative purposes only, and are not intended to provide, nor should they be interpreted as providing any facts regarding, or prediction or forecast of, any environmental risk for any property. Only a Phase I Environmental Site Assessment performed by an environmental professional can provide information regarding the environmental risk for any property. Additionally, the information provided in this Report is not to be construed as legal advice.

Copyright 2020 by Environmental Data Resources, Inc. All rights reserved. Reproduction in any media or format, in whole or in part, of any report or map of Environmental Data Resources, Inc. or its affiliates is prohibited without prior written permission.

EDR and its logos (including Sanborn and Sanborn Map) are trademarks of Environmental Data Resources, Inc. or its affiliates. All other trademarks used herein are the property of their respective owners.



## EXECUTIVE SUMMARY

### DESCRIPTION

Environmental Data Resources, Inc.'s (EDR) City Directory Report is a screening tool designed to assist environmental professionals in evaluating potential liability on a target property resulting from past activities. EDR's City Directory Report includes a search of available city directory data at 5 year intervals.

### RECORD SOURCES

EDR's Digital Archive combines historical directory listings from sources such as Cole Information and Dun & Bradstreet. These standard sources of property information complement and enhance each other to provide a more comprehensive report.

EDR is licensed to reproduce certain City Directory works by the copyright holders of those works. The purchaser of this EDR City Directory Report may include it in report(s) delivered to a customer. Reproduction of City Directories without permission of the publisher or licensed vendor may be a violation of copyright.

Data by

*infoUSA*<sup>®</sup>

Copyright©2008  
All Rights Reserved

### RESEARCH SUMMARY

The following research sources were consulted in the preparation of this report. A check mark indicates where information was identified in the source and provided in this report.

<u>Year</u>	<u>Target Street</u>	<u>Cross Street</u>	<u>Source</u>
2017	<input checked="" type="checkbox"/>	<input type="checkbox"/>	EDR Digital Archive
2014	<input checked="" type="checkbox"/>	<input type="checkbox"/>	EDR Digital Archive
2010	<input checked="" type="checkbox"/>	<input type="checkbox"/>	EDR Digital Archive
2005	<input checked="" type="checkbox"/>	<input type="checkbox"/>	EDR Digital Archive
2000	<input checked="" type="checkbox"/>	<input type="checkbox"/>	EDR Digital Archive
1995	<input checked="" type="checkbox"/>	<input type="checkbox"/>	EDR Digital Archive
1992	<input checked="" type="checkbox"/>	<input type="checkbox"/>	EDR Digital Archive
1969	<input type="checkbox"/>	<input type="checkbox"/>	Polk's City Directory
1964	<input type="checkbox"/>	<input type="checkbox"/>	Polk's City Directory

## FINDINGS

### TARGET PROPERTY STREET

364 West Street  
Hopedale, MA 01747

<u>Year</u>	<u>CD Image</u>	<u>Source</u>
-------------	-----------------	---------------

### WEST ST

2017	pg A1	EDR Digital Archive	
2014	pg A2	EDR Digital Archive	
2010	pg A3	EDR Digital Archive	
2005	pg A4	EDR Digital Archive	
2000	pg A5	EDR Digital Archive	
1995	pg A6	EDR Digital Archive	
1992	pg A7	EDR Digital Archive	
1969	-	Polk's City Directory	Target and Adjoining not listed in Source
1964	-	Polk's City Directory	Target and Adjoining not listed in Source

## FINDINGS

### CROSS STREETS

No Cross Streets Identified

## **City Directory Images**

**WEST ST 2017**

198 OLIVERA FRANK PAINTING & REMODELING



**WEST ST 2014**

160	VILLANI, RICHARD
194	REBELO, VICTOR M
196	SANTOS, JOSE D
198	FRANK OLIVEIRA OLIVEIRA, DUARTE F
200	OCCUPANT UNKNOWN,
202	TEIXEIRA, CINTIA
203	NEW ENGLAND FLOORS INC
204	LIMA, LIDIA
206	NAJARIAN, LAURIE K
208	KING, JANET E
210	DAMATO, LARRY D
212	PITTSLEY, AL J
214	BUCKLEY, JOSEPH C
216	DMYTRYCK, DENNIS
218	TALAMINI, JOSEPH P
220	FAGUNDES, RODRIGO M
222	MCGREAL, GERALD T
224	SILVA, AIDA
226	HANZARAK, GINI
366	SMITH, MELISSA M
368	MULAS, SARAH

**WEST ST 2010**

160	VILLANI, RICHARD
196	SANTOS, JOSE D
198	OLIVEIRA, DUARTE F
200	DEARAUJO, ELIEZER
202	SILVA, BRAULIO
206	NAJARIAN, LEON K
210	DAMATO, LARRY D
212	PITTSLEY, AL J
214	BUCKLEY, JOSEPH C
216	LEMONT, MEREDITH L
218	TALAMINI, JOSEPH P
220	SAGUNDES, RODREGO
222	MCGREAL, GERALD T
224	SILVA, AIDA
226	HANZARAK, VIRGINIA A
366	MERCON, SMITH
368	FLANDERS, RICHARD A

**WEST ST 2005**

160	SAINT MARTIN CAROLYNNE PHD
194	REBELO, VICTOR M
198	OLIVEIRA, DUARTE F
200	GOMES, CRISTINA M
202	HANSON, LES A
204	LIMA, MARCELO
	PORTER, DOUG M
206	NAJARIAN, LEON K
208	KING, JANET E
210	DEPALMA, CHRISTOPHER S
212	PITTSLEY, AL J
214	BUCKLEY, JOSEPH C
216	DEJESUS, EDWARD
218	TALAMINI, JOSEPH P
220	FAGUNDES, RODRIGO M
	SAGUNDES, RODREGO
222	VOLZ, THOMAS C
224	SILVA, JOHN F
226	ROSA, JOAO M
366	MERCON, MELISSA M
368	LAWSON, PEARL E

**WEST ST 2000**

194	REBELO, VICTOR
196	SIDEMAN, WILLIAM
198	LOPES, ALICE M
200	LETENDRE, BRIAN WORMLEY, H
202	HANSON, LES
204	CARVER, BEVERLY PORTER, DOUG
206	NAJARIAN, PAMELA A
208	OCCUPANT UNKNOWN,
210	COGER, ARLENE
212	PITTSLEY, AL J
214	DEAN, MICHAEL
216	MICHELSON, GARY A STROSCIO, KAREN
218	ROBERTS, RICHARD C
220	GREEN, BARBARA MOWRY, ALAN H
222	HOGAN, KATHY VOLZ, THOMAS
224	SILVA, JOHN

**WEST ST 1995**

194 REBELO, ANNA & VICTOR  
196 SIDEMAN, WM  
200 LETENDRE, BRIAN  
202 HANSON, LES  
204 CARVER, B  
PORTER, DOUG & BEV  
PORTER, DOUGLAS  
210 COGER, ARLENE  
212 LIVINGSTONE, WAYNE & PAULINE  
216 WORMLEY, H  
218 ROBERTS, RICHARD C  
TALAMINI, JOS P  
220 GREEN, BARBARA  
MOWRY, ALAN H  
222 UTTERO, JOHN P  
224 SILVA, JOHN  
226 ROSA, BERNARDINO  
327 PKT'S NOBODY'S PERFECT  
366 EVERS, JAS



**WEST ST 1992**

194 BLADES, MARK  
196 SIDEMAN, WM  
198 SESONA, MARK & DENISE  
202 HANSON, LES  
204 CARVER, B  
PORTER, DOUG & BEV  
210 COGER, JEFFREY  
212 LIVINGSTONE, P  
WALKER, CURTIS & NICOLE  
214 DOBBINS, JAMES  
216 WORMLEY, H  
218 ROBERTS, RICHARD C  
SURETTE, ARLENE  
220 GREEN, BARBARA  
MOWRY, ALAN H  
222 UTTERO, JOHN P  
224 SILVA, JOHN  
226 ROSA, BERNARDINO  
366 LAWSON, ANNETTE, ATTY